




3.2 Amended Landscape Conservation Areas

3.2.1 South Bronte-Calga Headland - extension

<p>History</p> 	<p>The proposed extension to the South Bronte Headland LCA aims to bring the adjacent Calga Reserve into the existing LCA. The LCA already includes Calga Cutting - the former tram corridor that connected Macpherson Street to Bronte Beach - but did not include Calga Reserve parkland. More than 1 million people use the Coastal Walk from Bronte to Bondi every year. Calga Reserve is aesthetically significant as part of that much greater cliff-scape along the highly esteemed coastal walk.</p>
<p>Character</p> 	<p>The headland, including the Calga Cutting, is well-known and esteemed as a prominent corridor of coastal public land, with dramatic topographical and geological attributes combined with sweeping ocean views.</p>
<p>Statement of Significance</p> 	<p>South Bronte Headland LCA has significant natural heritage values as a cultural landscape. The location has a long history of seaside bathing and is associated with the beginnings of the surf lifesaving movement, the heritage-listed Bronte Ocean Pool and the c.1911 Bronte tram cutting. The area's scenic features are held in high esteem by locals and tourists who utilise Calga Cutting and the adjoining Calga Reserve to traverse the Coogee-Bronte-Bondi coastal walk. The headland also has local historic significance as part of the Bronte arrival experience for tram travellers from the early 1910s. It is associated with civic consciousness, the municipal development of modern conveniences and local amenity, and the setting of Waverley Cemetery.</p>



SOUTH BRONTE HEADLAND LANDSCAPE CONSERVATION AREA - EXTENSION



Existing Landscape Conservation Area



Proposed Landscape Conservation Area



Existing Heritage Items