BOURKE STREET UPGRADES, QUEENS PARK

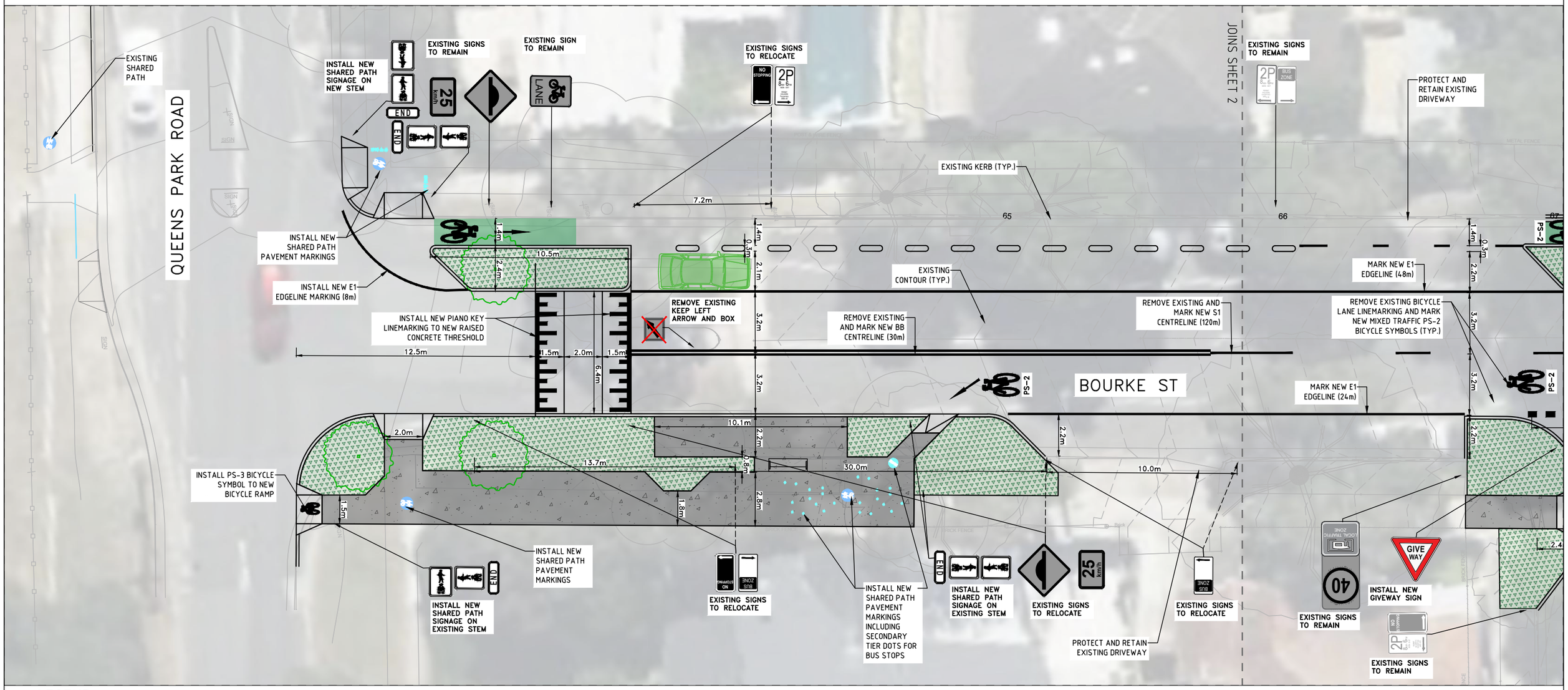

LEGEND

- NEW BICYCLE PATH SEPARATOR
- NEW LINEMARKING (TYP.)
- NEW STANDARD REINFORCED CONCRETE PAVEMENT
- NEW 150mm HIGH STANDARD CONCRETE KERB & GUTTER
- NEW PLANTING/GARDEN BED
- NEW BENCH
- PARKING GAIN – 5.2M PASSENGER VEHICLE ILLUSTRATED AT 6M SPACING
- INSTALL NEW LOW LEVEL/ LOW FOILAGE ADVANCED SPECIES (200L) STREET TREE AS PER WAVERLEY COUNCILS PDTM NEW STREET TREE – NATURE STRIP – 1.05. SPECIES *Tristaniopsis laurina*
- EXISTING STORMWATER INLET PIT AND LINTEL
- CONVERT EXISTING INLET PIT TO JUNCTION WITH NEW PIT LID
- NEW STORMWATER INLET PIT WITH / WITHOUT LINTEL
- NEW PIANO KEY LINEMARKING TO RAMPS FOR NEW RAISED THRESHOLD
- NEW DIRECTIONAL ARROW AND ON-ROAD BICYCLE SYMBOL (BA-1 & PS-2).
- NEW EMERALD GREEN (G13) SURFACE COLOURING AS PER AUSROADS BICYCLE FACILITY GUIDELINES.
- NEW SHARED PATH MARKINGS AS PER CITY OF SYDNEY GUIDELINES.

ISSUE	ISSUE DESCRIPTION	DATE	DRN	DES	VER	ISSUE	ISSUE DESCRIPTION	DATE	DRN	DES	VER
B	CONCEPT DESIGN REVISED	10/10/23	AM	AM							
A	CONCEPT DESIGN	08/09/23	AM	AM	HL						

BEFORE YOU DIG www.byda.com.au

SURVEYED BY: WAVERLEY COUNCIL
DATE: 16/01/23
COORDINATION: MGA2020
DATUM: AHD

WAVERLEY COUNCIL

CIVIL DESIGN, MAJOR PROJECTS
55 Grafton Street, Bondi Junction, NSW, 2022
PO Box 9, Bondi Junction NSW 1355
Tel. (02) 9083 8000
Email: info@waverley.nsw.gov.au
Web: www.waverley.nsw.gov.au

APPROVED:
DATE SIGNED:

SCALE AS SHOWN @ A3:
PLAN: 1:200
LONG-SECTION HORIZ: N/A VERT: N/A
CROSS-SECTION HORIZ: N/A VERT: N/A

Project Name: BOURKE STREET UPGRADES, QUEENS PARK

Drawing Title: SIGNAGE AND LINEMARKING PLAN - SHEET 1 OF 6

PROJ No: C0993
TRIM No: XXXX
Drawing No: C3.01
Issue: B

BOURKE STREET UPGRADES, QUEENS PARK

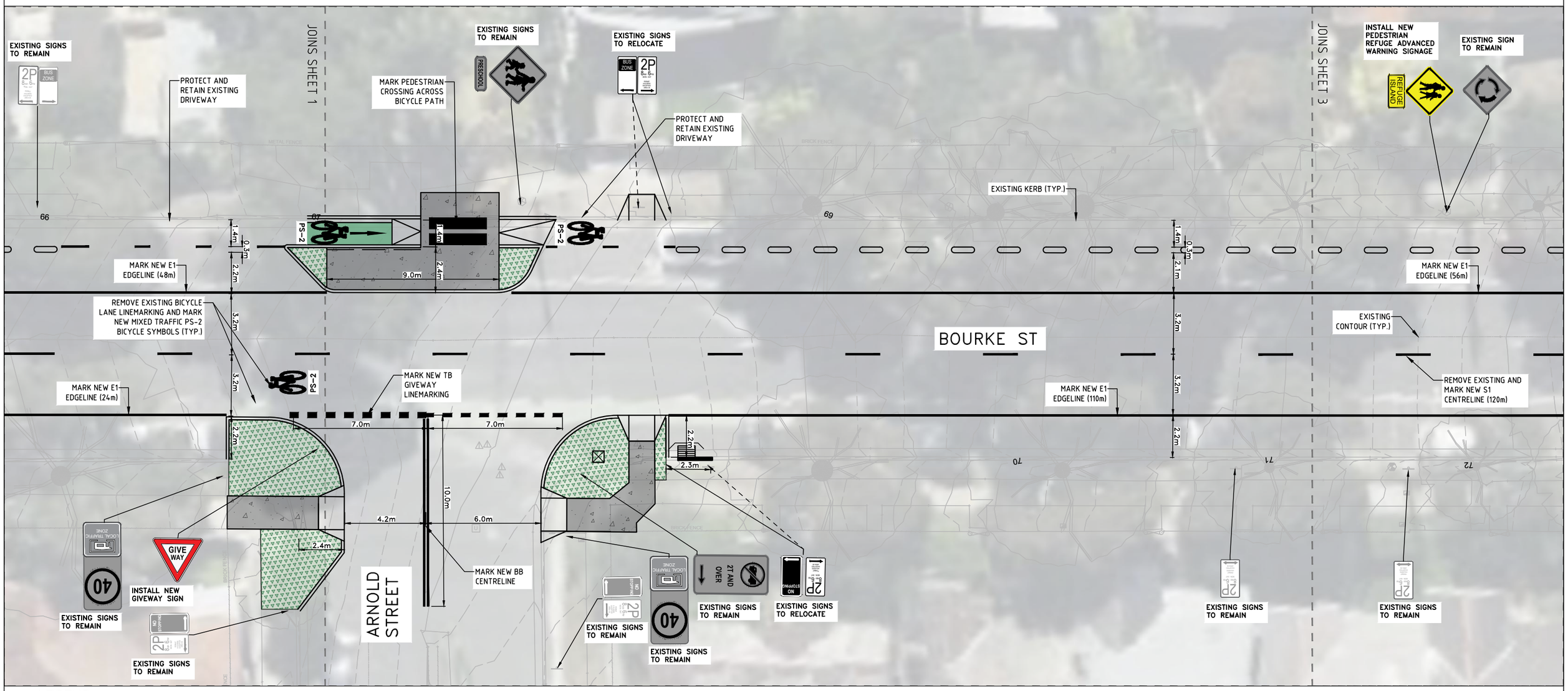

LEGEND

- NEW BICYCLE PATH SEPARATOR
- NEW LINEMARKING (TYP.)
- NEW STANDARD REINFORCED CONCRETE PAVEMENT
- NEW 150mm HIGH STANDARD CONCRETE KERB & GUTTER
- NEW PLANTING/GARDEN BED
- NEW BENCH
- PARKING GAIN – 5.2M PASSENGER VEHICLE ILLUSTRATED AT 6M SPACING
- INSTALL NEW LOW LEVEL/ LOW FOILAGE ADVANCED SPECIES (200L) STREET TREE AS PER WAVERLEY COUNCILS PDTM NEW STREET TREE – NATURE STRIP – 1.05. SPECIES *Tristaniopsis laurina*
- EXISTING STORMWATER INLET PIT AND LINTEL
- CONVERT EXISTING INLET PIT TO JUNCTION WITH NEW PIT LID
- NEW STORMWATER INLET PIT WITH / WITHOUT LINTEL
- NEW PIANO KEY LINEMARKING TO RAMPS FOR NEW RAISED THRESHOLD
- NEW DIRECTIONAL ARROW AND ON-ROAD BICYCLE SYMBOL (BA-1 & PS-2).
- NEW EMERALD GREEN (G13) SURFACE COLOURING AS PER AUSROADS BICYCLE FACILITY GUIDELINES.
- NEW SHARED PATH MARKINGS AS PER CITY OF SYDNEY GUIDELINES.

ISSUE	ISSUE DESCRIPTION	DATE	DRN	DES	VER	ISSUE	ISSUE DESCRIPTION	DATE	DRN	DES	VER
B	CONCEPT DESIGN REVISED	10/10/23	AM	AM							
A	CONCEPT DESIGN	08/09/23	AM	AM	HL						

BEFORE YOU DIG www.byda.com.au

SURVEYED BY: WAVERLEY COUNCIL
DATE: 16/01/23
COORDINATION: MGA2020
DATUM: AHD

WAVERLEY COUNCIL

CIVIL DESIGN, MAJOR PROJECTS
55 Grafton Street, Bondi Junction, NSW, 2022
PO Box 9, Bondi Junction NSW 1355
Tel. (02) 9083 8000
Email: info@waverley.nsw.gov.au
Web: www.waverley.nsw.gov.au

APPROVED:
DATE SIGNED:

SCALE AS SHOWN @ A3:
PLAN: 1:200
LONG-SECTION HORIZ: N/A VERT: N/A
CROSS-SECTION HORIZ: N/A VERT: N/A

Project Name: BOURKE STREET UPGRADES, QUEENS PARK

Drawing Title: SIGNAGE AND LINEMARKING PLAN - SHEET 2 OF 6

PROJ No: C0993
TRIM No: XXXX
Drawing No: C3.02
Issue: B

BOURKE STREET UPGRADES, QUEENS PARK

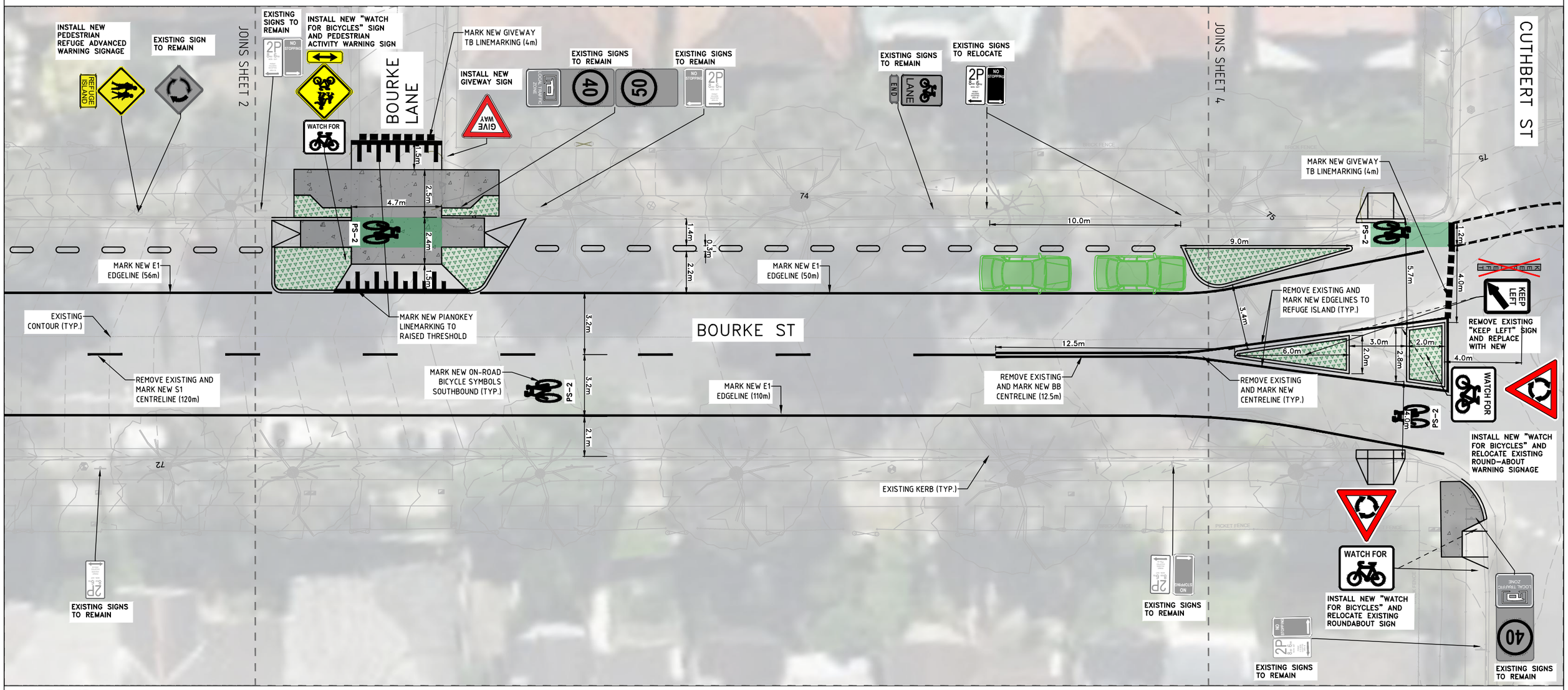

LEGEND

- NEW BICYCLE PATH SEPARATOR
- NEW LINEMARKING (TYP.)
- NEW STANDARD REINFORCED CONCRETE PAVEMENT
- NEW 150mm HIGH STANDARD CONCRETE KERB & GUTTER
- NEW PLANTING/GARDEN BED
- NEW BENCH
- PARKING GAIN – 5.2M PASSENGER VEHICLE ILLUSTRATED AT 6M SPACING
- INSTALL NEW LOW LEVEL/ LOW FOILAGE ADVANCED SPECIES (200L) STREET TREE AS PER WAVERLEY COUNCILS PDTM NEW STREET TREE – NATURE STRIP – 1.05. SPECIES *Tristaniopsis laurina*
- EXISTING STORMWATER INLET PIT AND LINTEL
- CONVERT EXISTING INLET PIT TO JUNCTION WITH NEW PIT LID
- NEW STORMWATER INLET PIT WITH / WITHOUT LINTEL
- NEW PIANO KEY LINEMARKING TO RAMPS FOR NEW RAISED THRESHOLD
- NEW DIRECTIONAL ARROW AND ON-ROAD BICYCLE SYMBOL (BA-1 & PS-2).
- NEW EMERALD GREEN (G13) SURFACE COLOURING AS PER AUSROADS BICYCLE FACILITY GUIDELINES.
- NEW SHARED PATH MARKINGS AS PER CITY OF SYDNEY GUIDELINES.

ISSUE	ISSUE DESCRIPTION	DATE	DRN	DES	VER	ISSUE	ISSUE DESCRIPTION	DATE	DRN	DES	VER
B	CONCEPT DESIGN REVISED	10/10/23	AM	AM							
A	CONCEPT DESIGN	08/09/23	AM	AM	HL						

BEFORE YOU DIG www.byda.com.au

SURVEYED BY: WAVERLEY COUNCIL
DATE: 16/01/23
COORDINATION: MGA2020
DATUM: AHD

WAVERLEY COUNCIL

CIVIL DESIGN, MAJOR PROJECTS
55 Grafton Street, Bondi Junction, NSW, 2022
PO Box 9, Bondi Junction NSW 1355
Tel. (02) 9083 8000
Email: info@waverley.nsw.gov.au
Web: www.waverley.nsw.gov.au

APPROVED:
DATE SIGNED:
SCALE AS SHOWN @ A3:
PLAN: 1:200
LONG-SECTION HORIZ: N/A VERT: N/A
CROSS-SECTION HORIZ: N/A VERT: N/A

Project Name: BOURKE STREET UPGRADES, QUEENS PARK
Drawing Title: SIGNAGE AND LINEMARKING PLAN - SHEET 3 OF 6

PROJ No: C0993
TRIM No: XXXX
Drawing No: C3.03
Issue: B

BOURKE STREET UPGRADES, BONDI JUNCTION

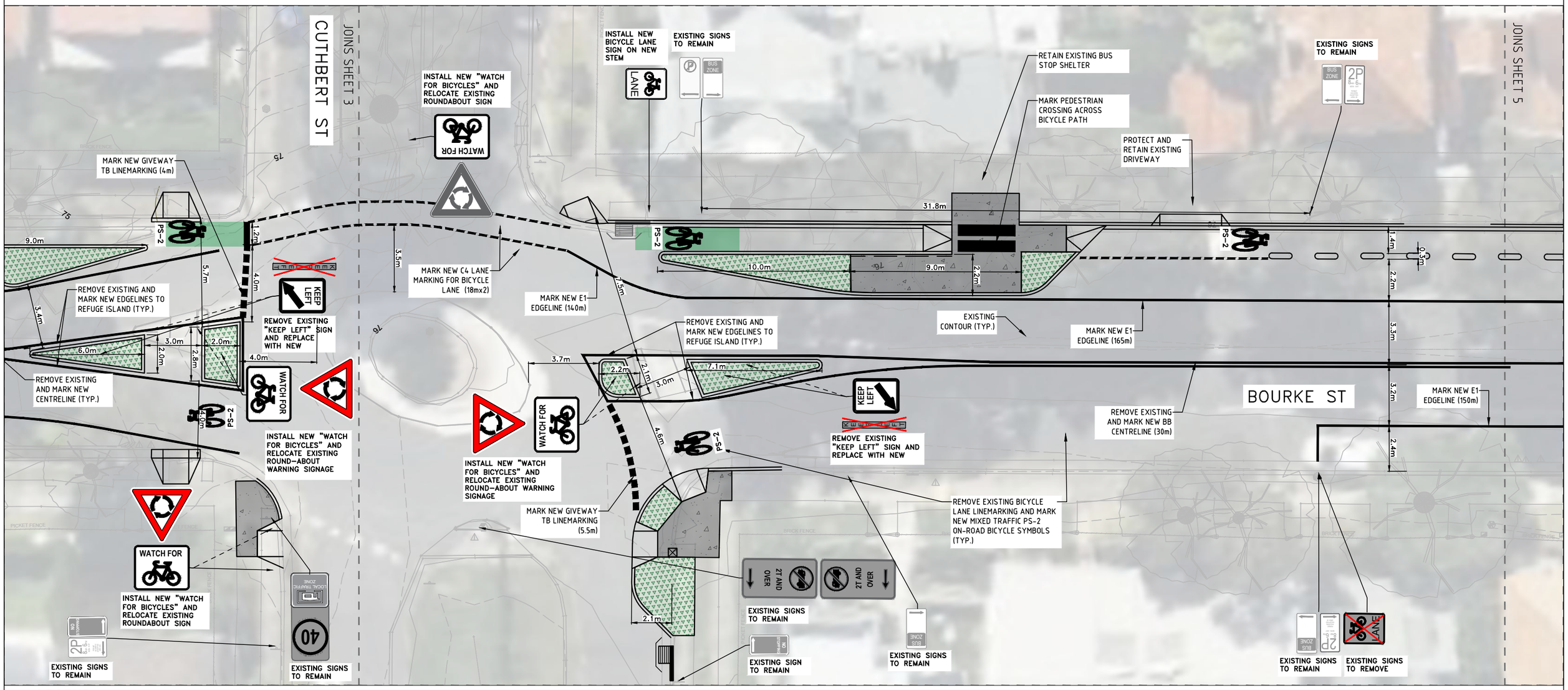

LEGEND

- NEW BICYCLE PATH SEPARATOR
- NEW LINEMARKING (TYP.)
- NEW STANDARD REINFORCED CONCRETE PAVEMENT
- NEW 150mm HIGH STANDARD CONCRETE KERB & GUTTER
- NEW PLANTING/GARDEN BED
- NEW BENCH
- PARKING GAIN – 5.2M PASSENGER VEHICLE ILLUSTRATED AT 6M SPACING
- INSTALL NEW LOW LEVEL/ LOW FOILAGE ADVANCED SPECIES (200L) STREET TREE AS PER WAVERLEY COUNCILS PDTM NEW STREET TREE – NATURE STRIP – 1.05. SPECIES *Tristaniopsis laurina*
- EXISTING STORMWATER INLET PIT AND LINTEL
- CONVERT EXISTING INLET PIT TO JUNCTION WITH NEW PIT LID
- NEW STORMWATER INLET PIT WITH / WITHOUT LINTEL
- NEW PIANO KEY LINEMARKING TO RAMPS FOR NEW RAISED THRESHOLD
- NEW DIRECTIONAL ARROW AND ON-ROAD BICYCLE SYMBOL (BA-1 & PS-2).
- NEW EMERALD GREEN (G13) SURFACE COLOURING AS PER AUSROADS BICYCLE FACILITY GUIDELINES.
- NEW SHARED PATH MARKINGS AS PER CITY OF SYDNEY GUIDELINES.

ISSUE	ISSUE DESCRIPTION	DATE	DRN	DES	VER	ISSUE	ISSUE DESCRIPTION	DATE	DRN	DES	VER
B	CONCEPT DESIGN REVISED	10/10/23	AM	AM							
A	CONCEPT DESIGN	08/09/23	AM	AM	HL						

BEFORE YOU DIG www.byd.com.au

SURVEYED BY: WAVERLEY COUNCIL
DATE: 16/01/23
COORDINATION: MGA2020
DATUM: AHD

WAVERLEY COUNCIL
CIVIL DESIGN, MAJOR PROJECTS
55 Grafton Street, Bondi Junction, NSW, 2022
PO Box 9, Bondi Junction NSW 1355
Tel. (02) 9083 8000
Email: info@waverley.nsw.gov.au
Web: www.waverley.nsw.gov.au

APPROVED:
DATE SIGNED:
SCALE AS SHOWN @ A3:
PLAN: 1:200
LONG-SECTION HORIZ: N/A VERT: N/A
CROSS-SECTION HORIZ: N/A VERT: N/A

Project Name: BOURKE STREET UPGRADES, BONDI JUNCTION
Drawing Title: SIGNAGE AND LINEMARKING PLAN - SHEET 4 OF 6
PROJ No: C0993
TRIM No: XXXX
Drawing No: C3.04
Issue: B

BOURKE STREET UPGRADES, BONDI JUNCTION

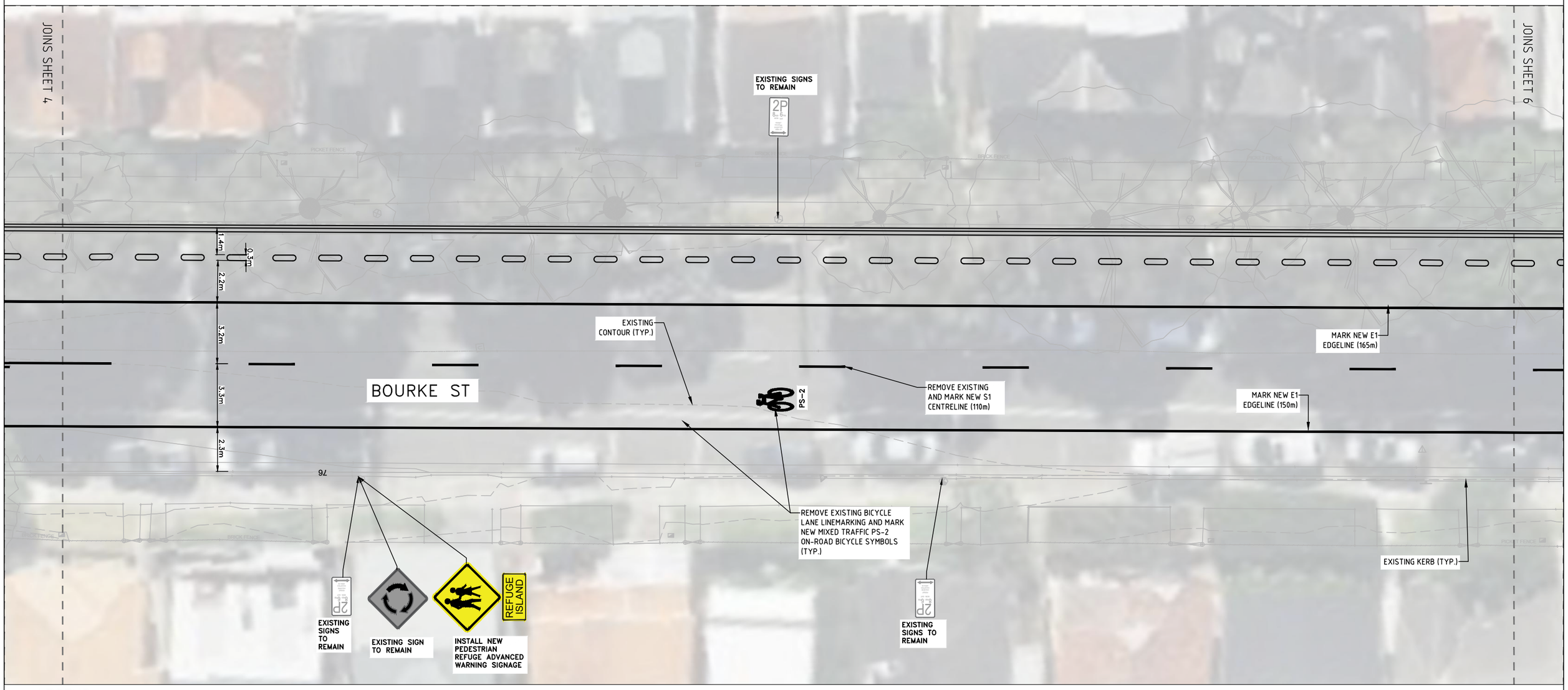

LEGEND

- NEW BICYCLE PATH SEPARATOR
- NEW LINEMARKING (TYP.)
- NEW STANDARD REINFORCED CONCRETE PAVEMENT
- NEW 150mm HIGH STANDARD CONCRETE KERB & GUTTER
- NEW PLANTING/GARDEN BED
- NEW BENCH
- PARKING GAIN – 5.2M PASSENGER VEHICLE ILLUSTRATED AT 6M SPACING
- INSTALL NEW LOW LEVEL/ LOW FOILAGE ADVANCED SPECIES (200L) STREET TREE AS PER WAVERLEY COUNCILS PDTM NEW STREET TREE – NATURE STRIP – 1.05. SPECIES *Tristaniopsis laurina*
- EXISTING STORMWATER INLET PIT AND LINTEL
- CONVERT EXISTING INLET PIT TO JUNCTION WITH NEW PIT LID
- NEW STORMWATER INLET PIT WITH / WITHOUT LINTEL
- NEW PIANO KEY LINEMARKING TO RAMPS FOR NEW RAISED THRESHOLD
- NEW DIRECTIONAL ARROW AND ON-ROAD BICYCLE SYMBOL (BA-1 & PS-2).
- NEW EMERALD GREEN (G13) SURFACE COLOURING AS PER AUSROADS BICYCLE FACILITY GUIDELINES.
- NEW SHARED PATH MARKINGS AS PER CITY OF SYDNEY GUIDELINES.

ISSUE	ISSUE DESCRIPTION	DATE	DRN	DES	VER	ISSUE	ISSUE DESCRIPTION	DATE	DRN	DES	VER
B	CONCEPT DESIGN REVISED	10/10/23	AM	AM							
A	CONCEPT DESIGN	08/09/23	AM	AM	HL						

BEFORE YOU DIG www.byds.com.au

SURVEYED BY: WAVERLEY COUNCIL
DATE: 16/01/23
COORDINATION: MGA2020
DATUM: AHD

WAVERLEY COUNCIL

CIVIL DESIGN, MAJOR PROJECTS
55 Grafton Street, Bondi Junction, NSW, 2022
PO Box 9, Bondi Junction NSW 1355
Tel. (02) 9083 8000
Email: info@waverley.nsw.gov.au
Web: www.waverley.nsw.gov.au

APPROVED:
DATE SIGNED:

SCALE AS SHOWN @ A3:
PLAN: 1:200
LONG-SECTION HORIZ: N/A VERT: N/A
CROSS-SECTION HORIZ: N/A VERT: N/A

Project Name: BOURKE STREET UPGRADES, BONDI JUNCTION

Drawing Title: SIGNAGE AND LINEMARKING PLAN - SHEET 5 OF 6

PROJ No: C0993
TRIM No: XXXX

Drawing No: C3.05

Issue: B

BOURKE STREET UPGRADES, BONDI JUNCTION

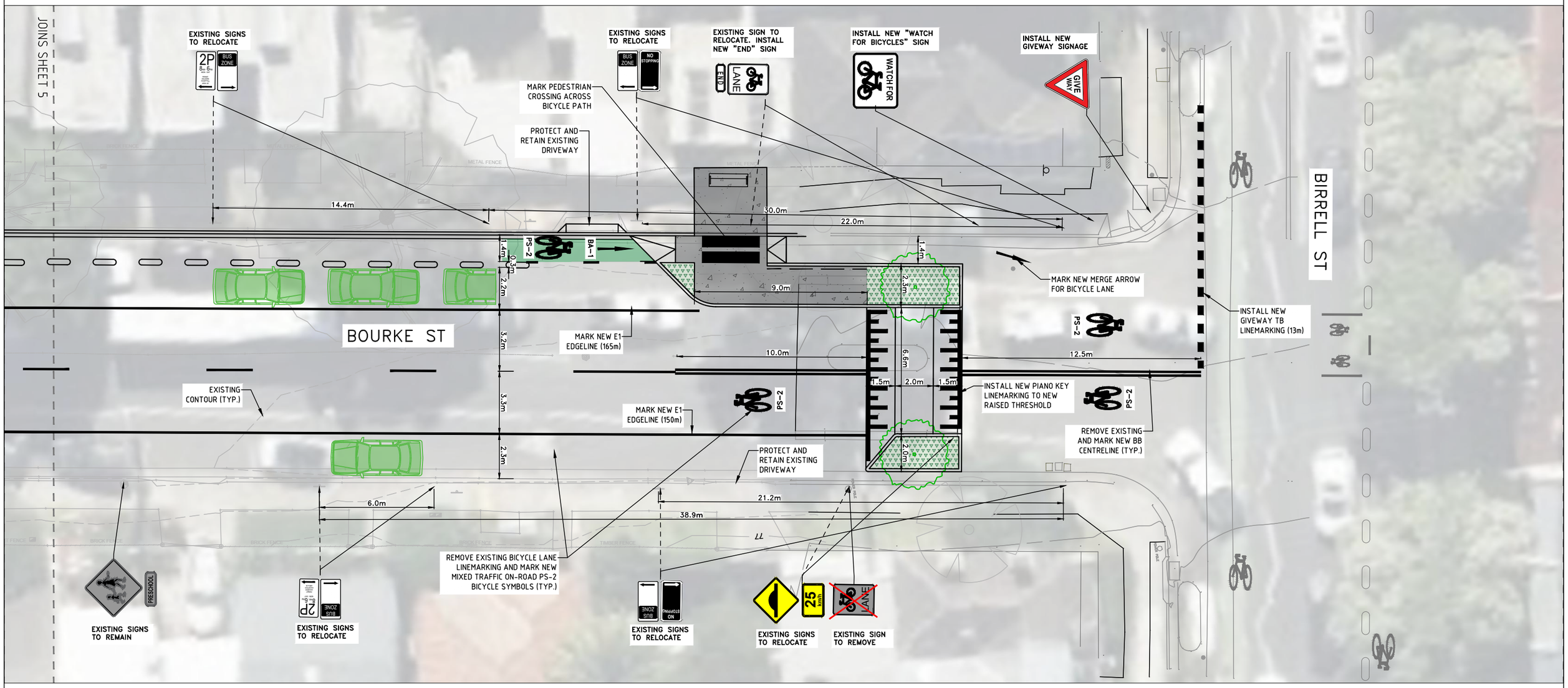

LEGEND

- NEW BICYCLE PATH SEPARATOR
- NEW LINEMARKING (TYP.)
- NEW STANDARD REINFORCED CONCRETE PAVEMENT
- NEW 150mm HIGH STANDARD CONCRETE KERB & GUTTER
- NEW PLANTING/GARDEN BED
- NEW BENCH
- PARKING GAIN – 5.2M PASSENGER VEHICLE ILLUSTRATED AT 6M SPACING
- INSTALL NEW LOW LEVEL/ LOW FOILAGE ADVANCED SPECIES (200L) STREET TREE AS PER WAVERLEY COUNCILS PDTM NEW STREET TREE – NATURE STRIP – 1.05. SPECIES *Tristaniopsis laurina*
- EXISTING STORMWATER INLET PIT AND LINTEL
- CONVERT EXISTING INLET PIT TO JUNCTION WITH NEW PIT LID
- NEW STORMWATER INLET PIT WITH / WITHOUT LINTEL
- NEW PIANO KEY LINEMARKING TO RAMPS FOR NEW RAISED THRESHOLD
- NEW DIRECTIONAL ARROW AND ON-ROAD BICYCLE SYMBOL (BA-1 & PS-2).
- NEW EMERALD GREEN (G13) SURFACE COLOURING AS PER AUSROADS BICYCLE FACILITY GUIDELINES.
- NEW SHARED PATH MARKINGS AS PER CITY OF SYDNEY GUIDELINES.

ISSUE	ISSUE DESCRIPTION	DATE	DRN	DES	VER	ISSUE	ISSUE DESCRIPTION	DATE	DRN	DES	VER
B	CONCEPT DESIGN REVISED	10/10/23	AM	AM							
A	CONCEPT DESIGN	08/09/23	AM	AM	HL						

BEFORE YOU DIG www.byd.com.au

SURVEYED BY: WAVERLEY COUNCIL
DATE: 16/01/23
COORDINATION: MGA2020
DATUM: AHD

WAVERLEY COUNCIL
CIVIL DESIGN, MAJOR PROJECTS
55 Grafton Street, Bondi Junction, NSW, 2022
PO Box 9, Bondi Junction NSW 1355
Tel. (02) 9083 8000
Email: info@waverley.nsw.gov.au
Web: www.waverley.nsw.gov.au

APPROVED:
DATE SIGNED:

SCALE AS SHOWN @ A3:
PLAN: 1:200
LONG-SECTION HORIZ: N/A VERT: N/A
CROSS-SECTION HORIZ: N/A VERT: N/A

Project Name: BOURKE STREET UPGRADES, BONDI JUNCTION

Drawing Title: SIGNAGE AND LINEMARKING PLAN - SHEET 6 OF 6

PROJ No: C0993
TRIM No: XXXX

Drawing No: C3.06

Issue: B

BOURKE STREET UPGRADES, QUEENS PARK

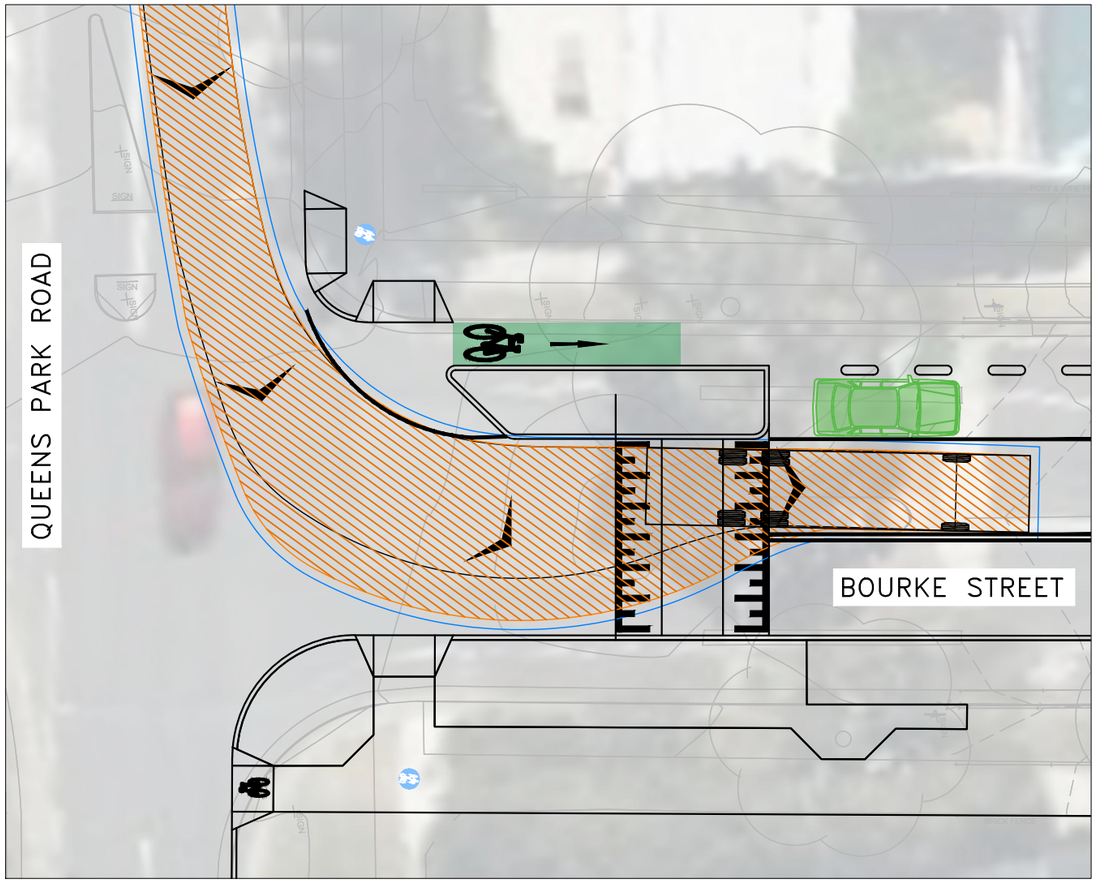

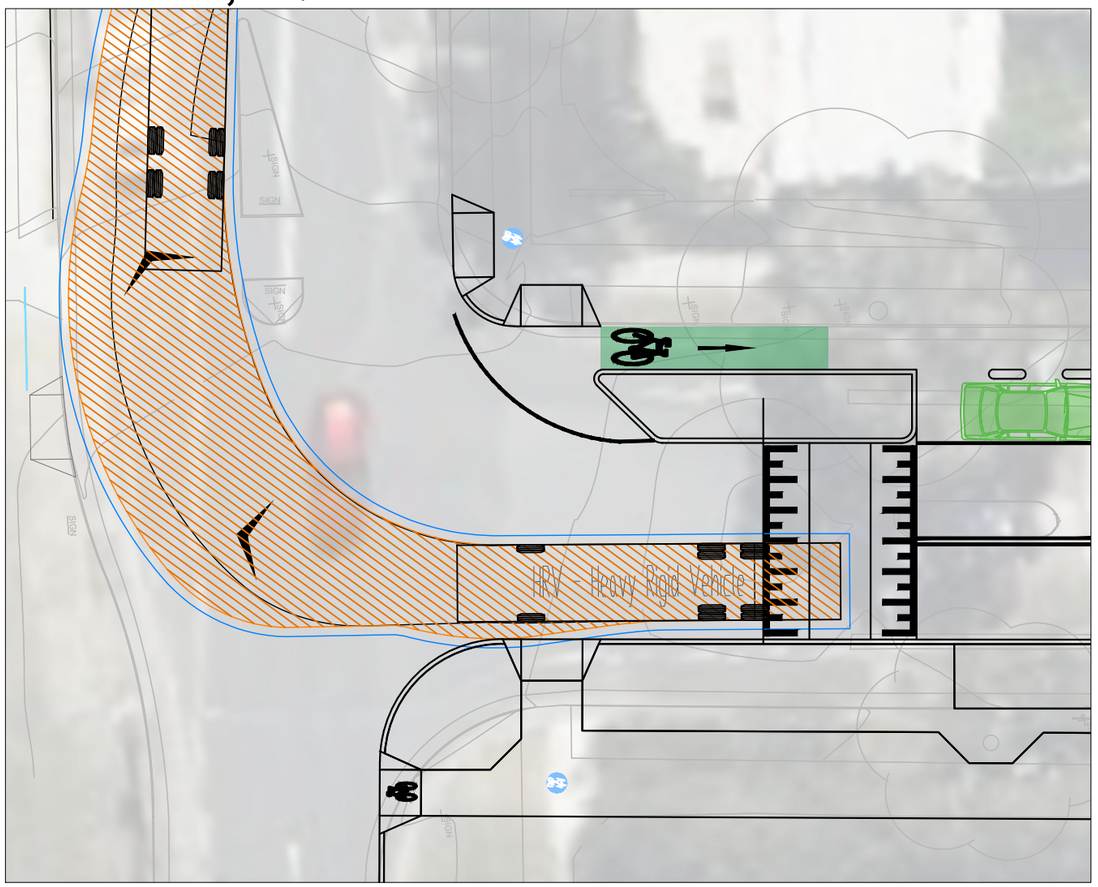

LEGEND

SWEPT PATH LEGEND

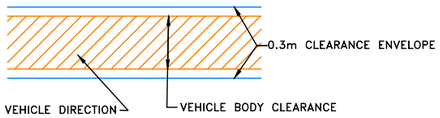

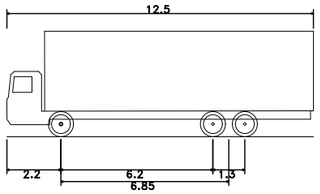

Single Unit Truck/Bus (12.5 m)	
Overall Length	12.500m
Overall Width	2.500m
Overall Body Height	4.300m
Min Body Ground Clearance	0.490m
Track Width	2.500m
Lock-to-lock time	6.00s
Curb to Curb Turning Radius	12.500m

ISSUE	ISSUE DESCRIPTION	DATE	DRN	DES	VER	ISSUE	ISSUE DESCRIPTION	DATE	DRN	DES	VER
B	CONCEPT DESIGN REVISED	10/10/23	AM	AM	HL						
A	CONCEPT DESIGN	25/07/23	AM	AM	RH						

BEFORE YOU DIG www.byd.com.au

SURVEYED BY: WAVERLEY COUNCIL
DATE: 16/01/23
COORDINATION: MGA2020
DATUM: AHD

WAVERLEY COUNCIL
CIVIL DESIGN, MAJOR PROJECTS
55 Grafton Street, Bondi Junction, NSW, 2022
PO Box 9, Bondi Junction NSW 1355
Tel. (02) 9083 8000
Email: info@waverley.nsw.gov.au
Web: www.waverley.nsw.gov.au

APPROVED:
DATE SIGNED:
SCALE AS SHOWN @ A3:
PLAN: 1:200
LONG-SECTION HORIZ: N/A VERT: N/A
CROSS-SECTION HORIZ: N/A VERT: N/A

Project Name: BOURKE STREET UPGRADES, QUEENS PARK
PROJ No: C0993
TRIM No: XXXX
Drawing Title: SWEPT PATHS - BOURKE ST AND QUEENS PARK RD
Drawing No: C03.11
Issue: B

BOURKE STREET UPGRADES, QUEENS PARK

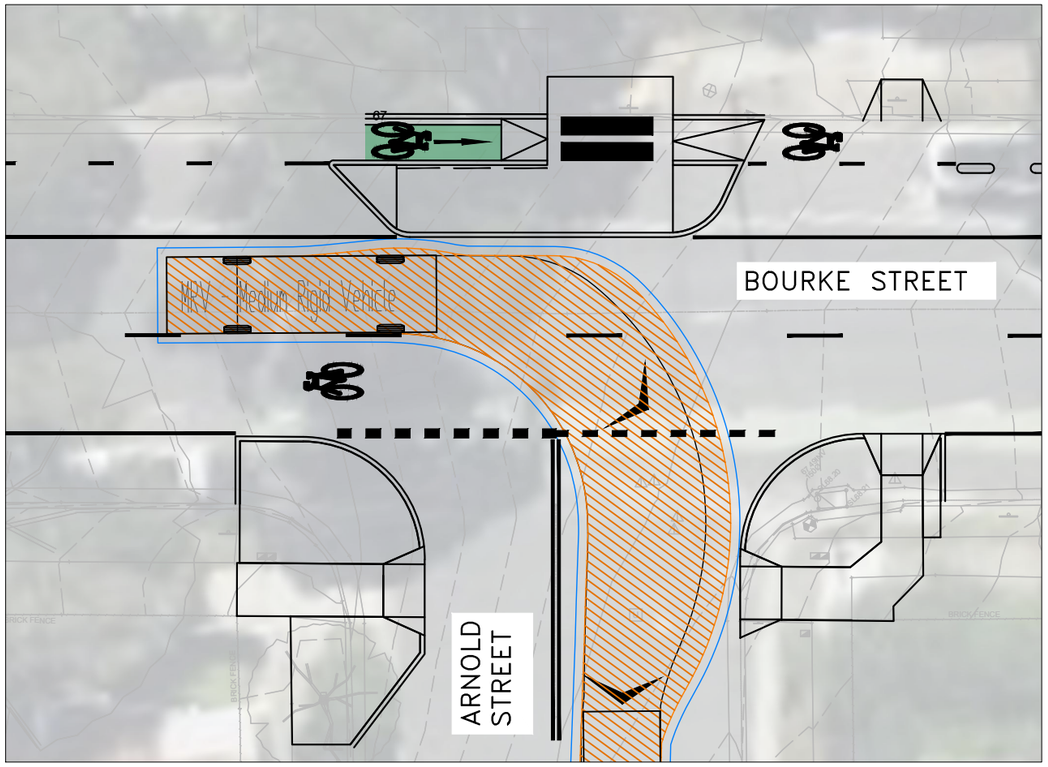

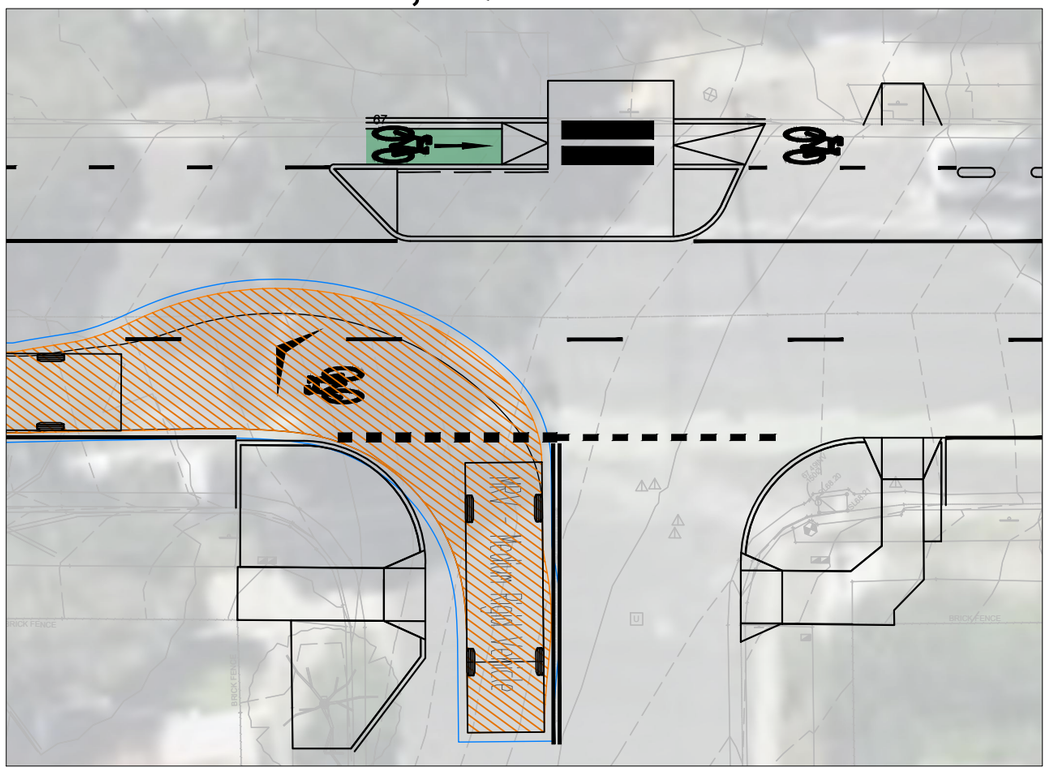

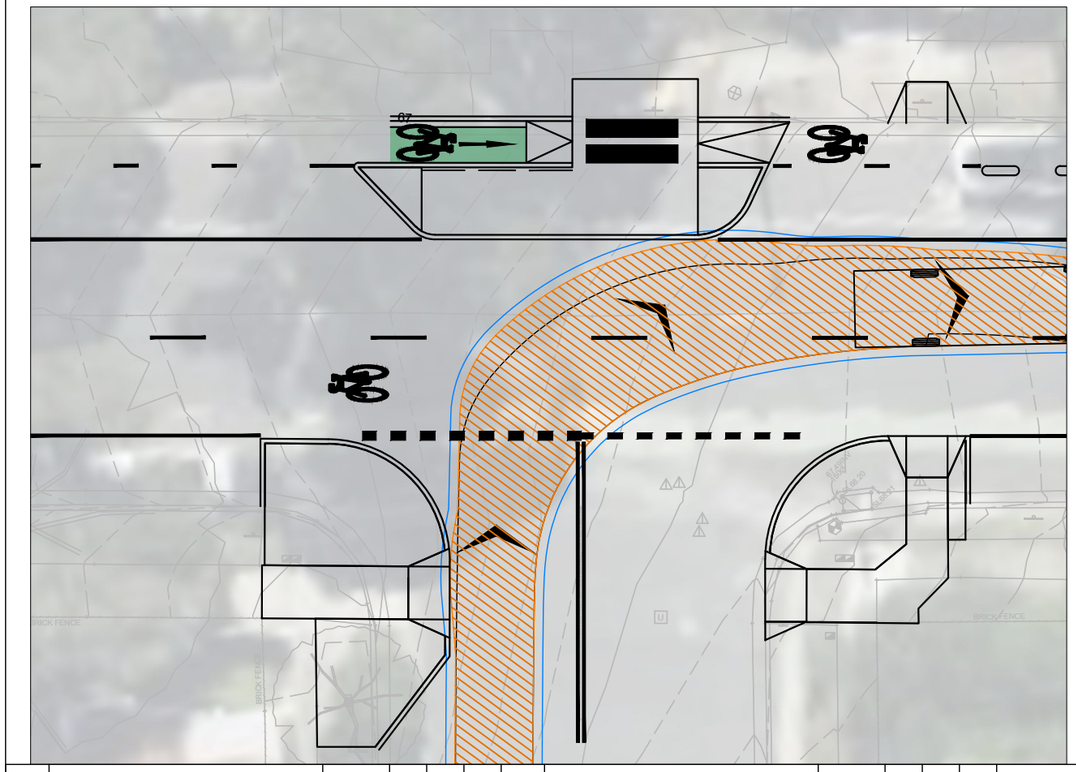

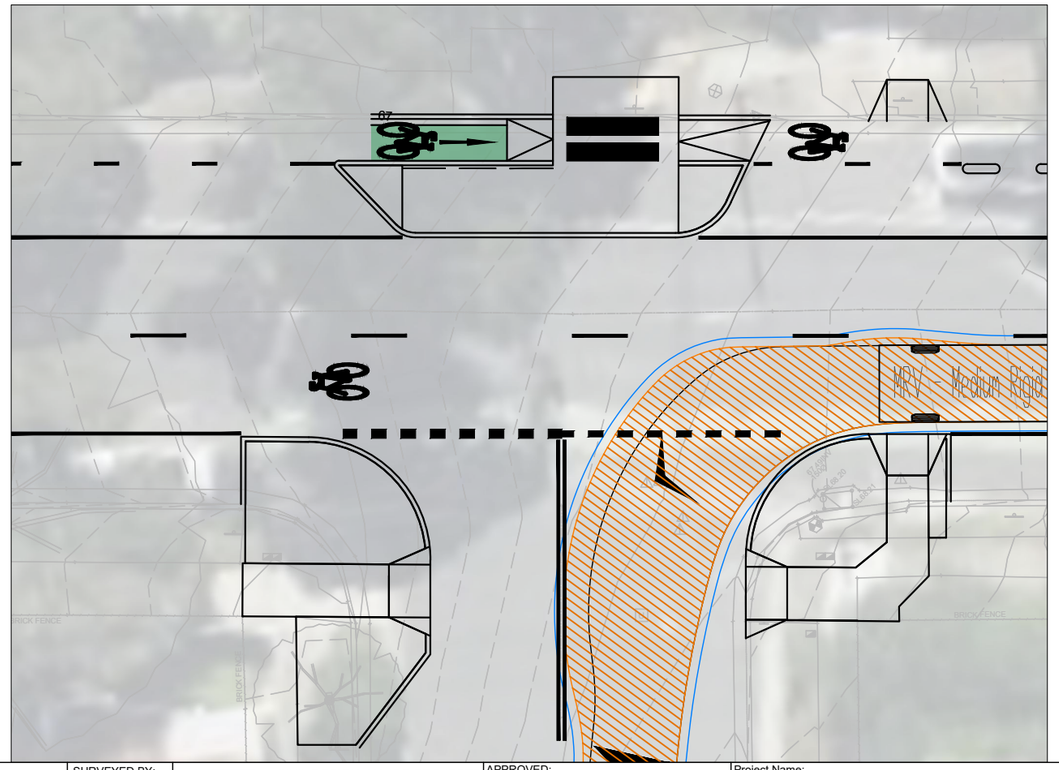

LEGEND

SWEPT PATH LEGEND

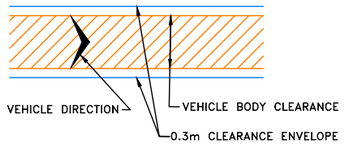

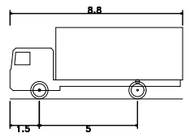

Service Vehicle (8.8 m) – Mandatory Stop
Overall Length
Overall Width
Overall Body Height
Min Body Ground Clearance
Track Width
Lock-to-lock time
Curb to Curb Turning Radius

ISSUE	ISSUE DESCRIPTION	DATE	DRN	DES	VER	ISSUE	ISSUE DESCRIPTION	DATE	DRN	DES	VER
B	CONCEPT DESIGN REVISED	10/10/23	AM	AM	HL						
A	CONCEPT DESIGN	25/07/23	AM	AM	RH						

BEFORE YOU DIG www.byda.com.au

SURVEYED BY: WAVERLEY COUNCIL
DATE: 16/01/23
COORDINATION: MGA2020
DATUM: AHD

WAVERLEY COUNCIL

CIVIL DESIGN, MAJOR PROJECTS
55 Grafton Street, Bondi Junction, NSW, 2022
PO Box 9, Bondi Junction NSW 1355
Tel. (02) 9083 8000
Email: info@waverley.nsw.gov.au
Web: www.waverley.nsw.gov.au

APPROVED:
DATE SIGNED:
SCALE AS SHOWN @ A3:
PLAN: 1:200
LONG-SECTION HORIZ: N/A VERT: N/A
CROSS-SECTION HORIZ: N/A VERT: N/A

Project Name: BOURKE STREET UPGRADES, QUEENS PARK
Drawing Title: SWEPT PATHS - BOURKE ST AND ARNOLD ST
PROJ No: C0993
TRIM No: XXXX
Drawing No: C03.12
Issue: B

BOURKE STREET UPGRADES, QUEENS PARK

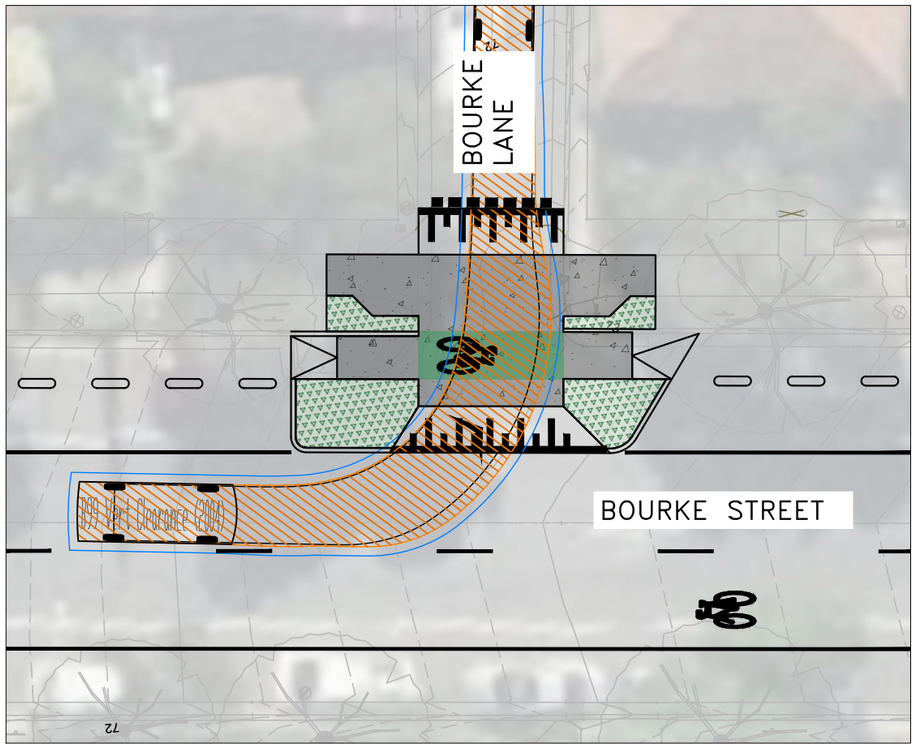

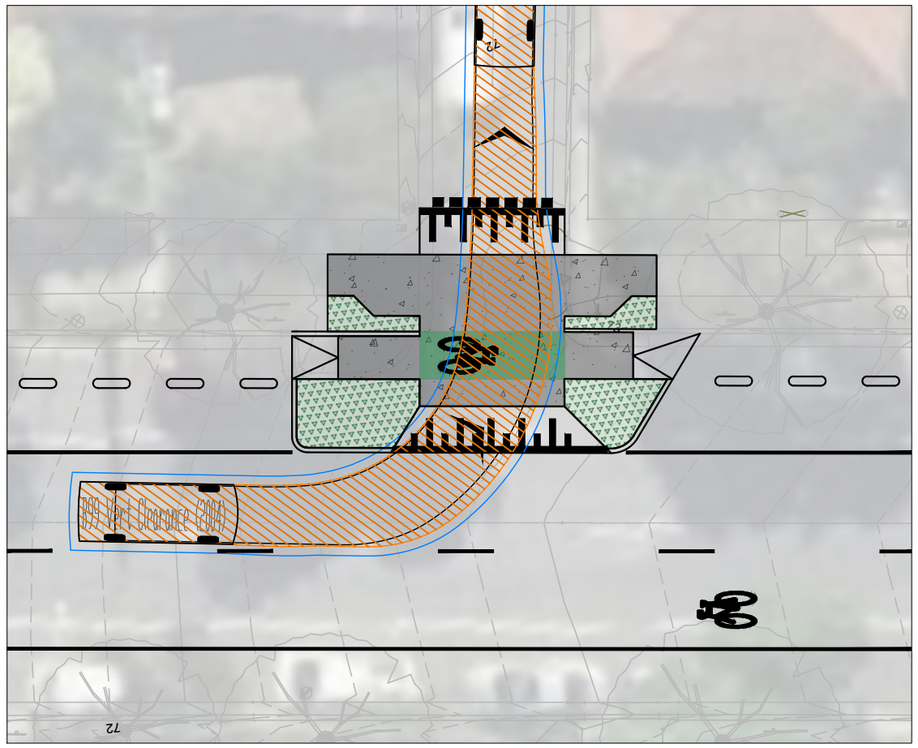

LEGEND

SWEPT PATH LEGEND

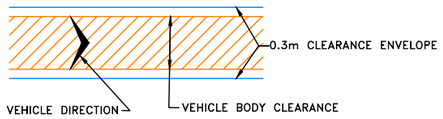

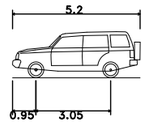

B99 Vehicle (Realistic min radius)

Overall Length	5.200m
Overall Width	1.940m
Overall Body Height	1.878m
Min Body Ground Clearance	0.272m
Track Width	1.840m
Lock to lock time	4.00s
Kerb to Kerb Turning Radius	6.250m

ISSUE	ISSUE DESCRIPTION	DATE	DRN	DES	VER	ISSUE	ISSUE DESCRIPTION	DATE	DRN	DES	VER
B	CONCEPT DESIGN REVISED	10/10/23	AM	AM	HL						
A	CONCEPT DESIGN	25/07/23	AM	AM	RH						

BEFORE YOU DIG www.byda.com.au

SURVEYED BY: WAVERLEY COUNCIL
DATE: 16/01/23
COORDINATION: MGA2020
DATUM: AHD

WAVERLEY COUNCIL

CIVIL DESIGN, MAJOR PROJECTS
55 Grafton Street, Bondi Junction, NSW, 2022
PO Box 9, Bondi Junction NSW 1355
Tel. (02) 9083 8000
Email: info@waverley.nsw.gov.au
Web: www.waverley.nsw.gov.au

APPROVED:
DATE SIGNED:

SCALE AS SHOWN @ A3:
PLAN: 1:200
LONG-SECTION HORIZ: N/A VERT: N/A
CROSS-SECTION HORIZ: N/A VERT: N/A

Project Name: BOURKE STREET UPGRADES, QUEENS PARK

Drawing Title: SWEPT PATHS - BOURKE ST AND BOURKE LN

PROJ No: C0993
TRIM No: XXXX
Drawing No: C03.13
Issue: B

BOURKE STREET UPGRADES, BONDI JUNCTION

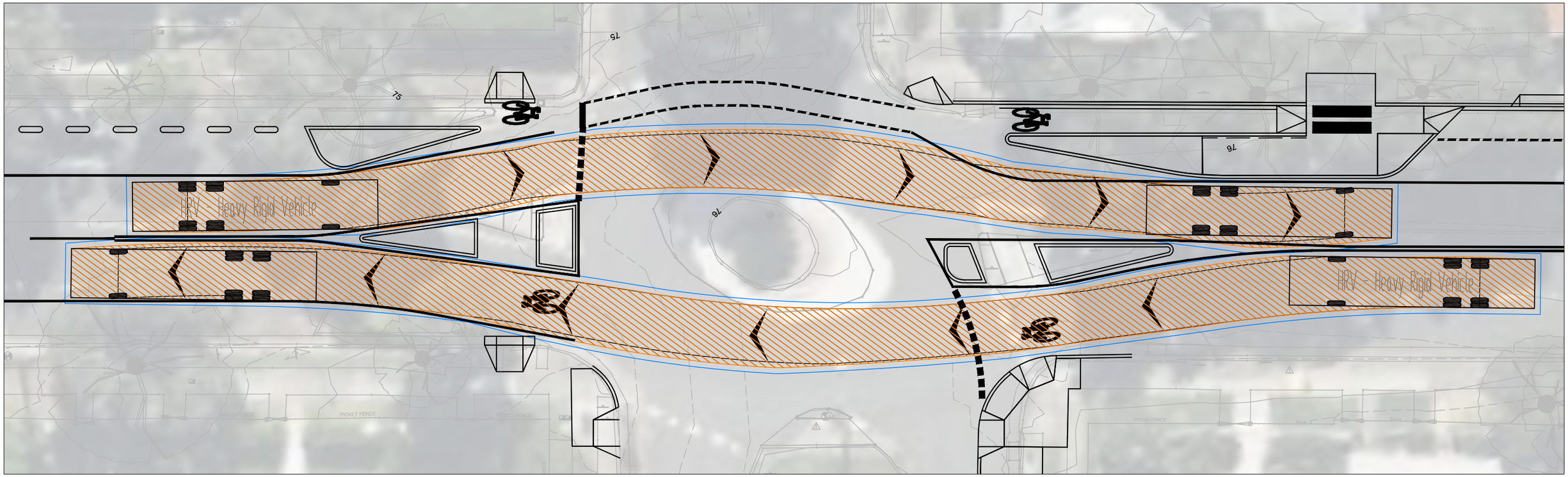

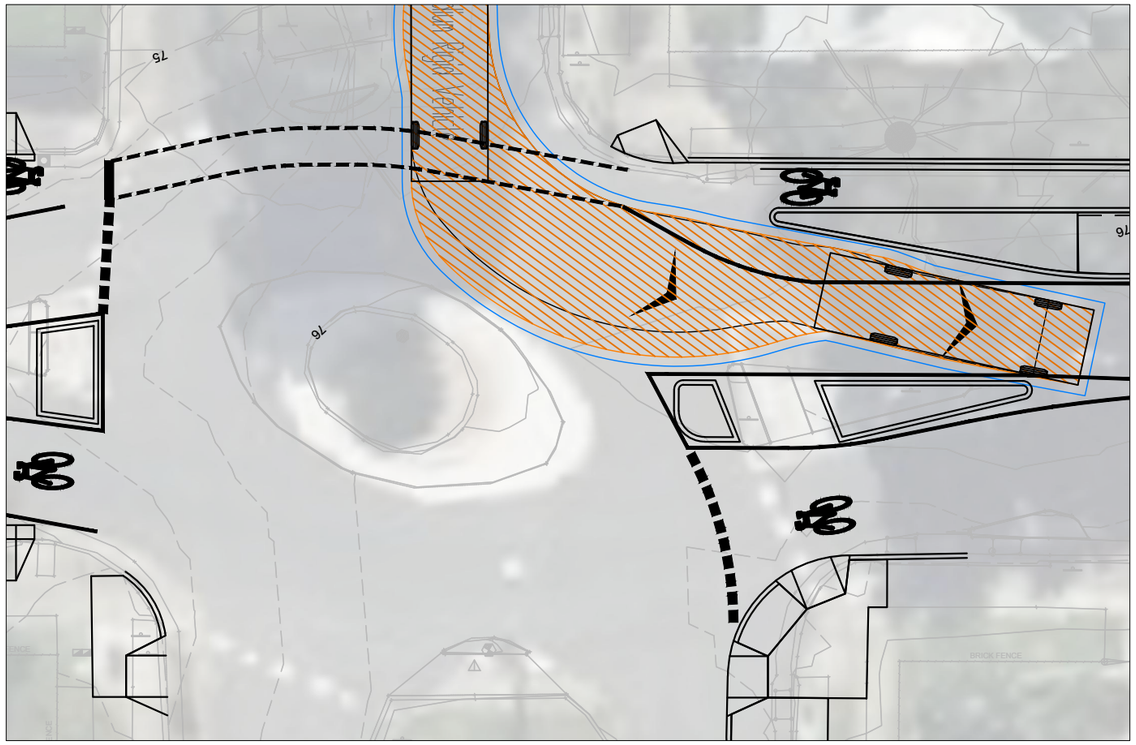

LEGEND

SWEPT PATH LEGEND

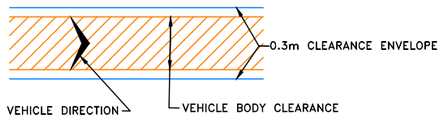

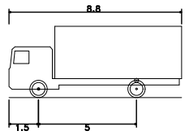

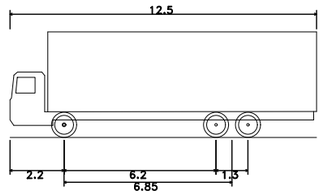

Service Vehicle (8.8 m) – Mandatory Stop
Overall Length
Overall Width
Overall Body Height
Min Body Ground Clearance
Track Width
Lock-to-lock time
Curb to Curb Turning Radius

Single Unit Truck/Bus (12.5 m)	
Overall Length	12.500m
Overall Width	2.500m
Overall Body Height	4.300m
Min Body Ground Clearance	0.490m
Track Width	2.500m
Lock-to-lock time	6.00s
Curb to Curb Turning Radius	12.500m

ISSUE	ISSUE DESCRIPTION	DATE	DRN	DES	VER	ISSUE	ISSUE DESCRIPTION	DATE	DRN	DES	VER
B	CONCEPT DESIGN REVISED	10/10/23	AM	AM	HL						
A	CONCEPT DESIGN	25/07/23	AM	AM	RH						

BEFORE YOU DIG www.byda.com.au

SURVEYED BY: WAVERLEY COUNCIL
DATE: 16/01/23
COORDINATION: MGA2020
DATUM: AHD

WAVERLEY COUNCIL
CIVIL DESIGN, MAJOR PROJECTS
55 Grafton Street, Bondi Junction, NSW, 2022
PO Box 9, Bondi Junction NSW 1355
Tel. (02) 9083 8000
Email: info@waverley.nsw.gov.au
Web: www.waverley.nsw.gov.au

APPROVED:
DATE SIGNED:
SCALE AS SHOWN @ A3:
PLAN: 1:200
LONG-SECTION HORIZ: N/A VERT: N/A
CROSS-SECTION HORIZ: N/A VERT: N/A

Project Name: BOURKE STREET UPGRADES, BONDI JUNCTION
Drawing Title: SWEPT PATHS - BOURKE ST AND CUTHBERT ST
PROJ No: C0993
TRIM No: XXXX
Drawing No: C03.14
Issue: B

BOURKE STREET UPGRADES, BONDI JUNCTION

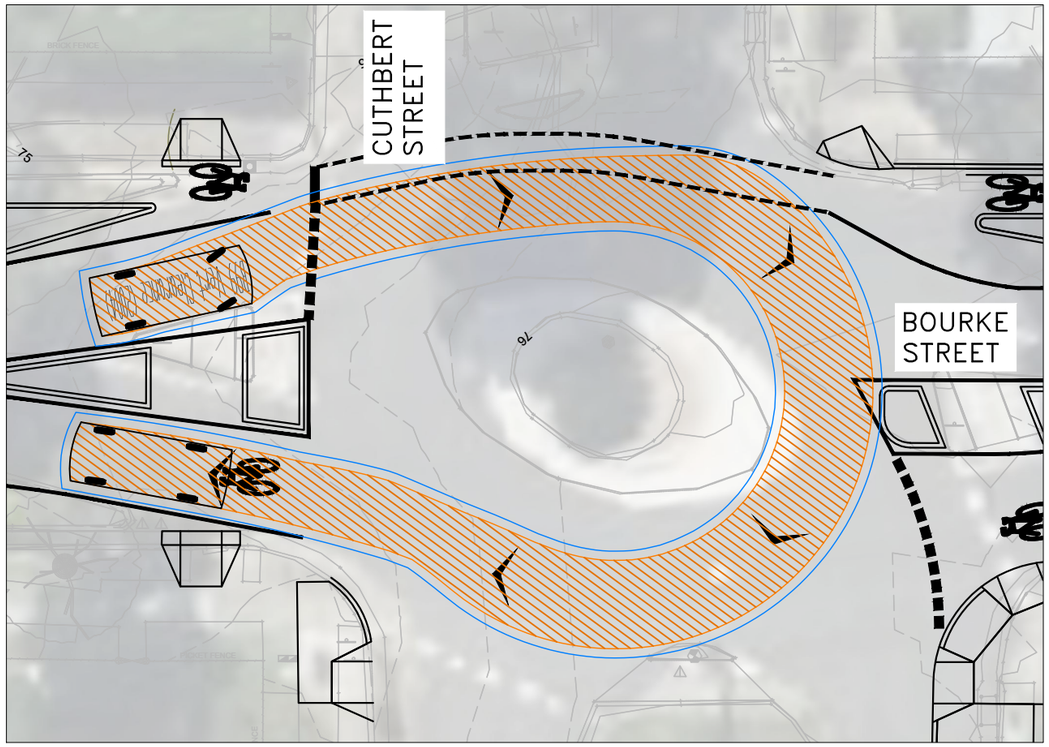

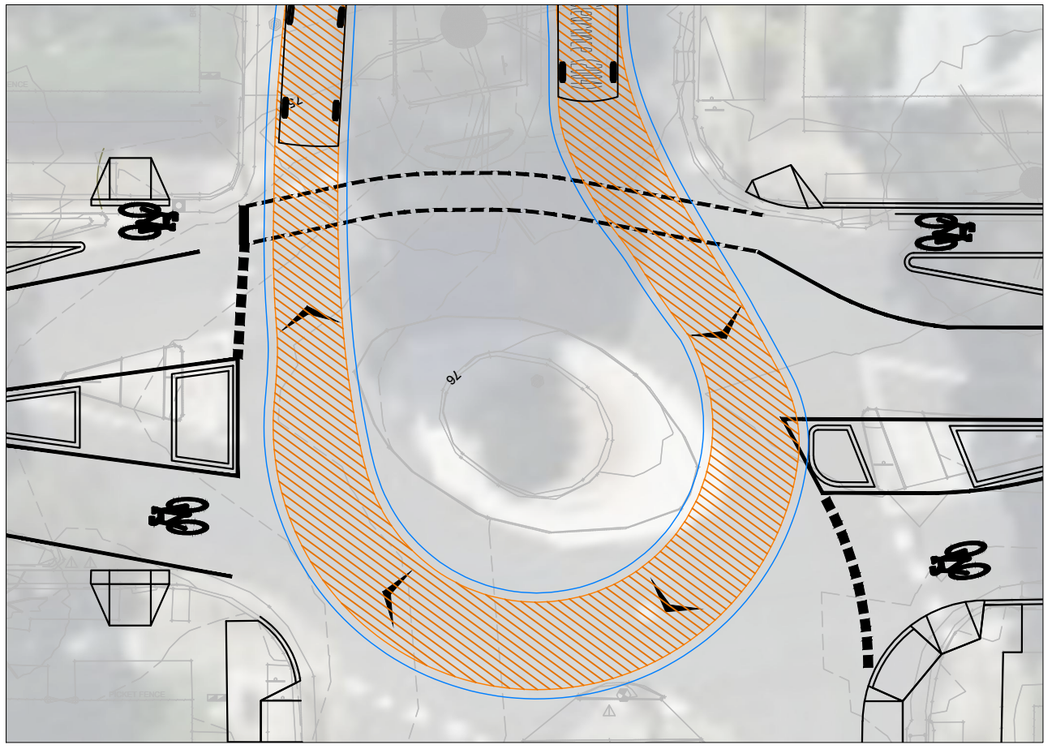

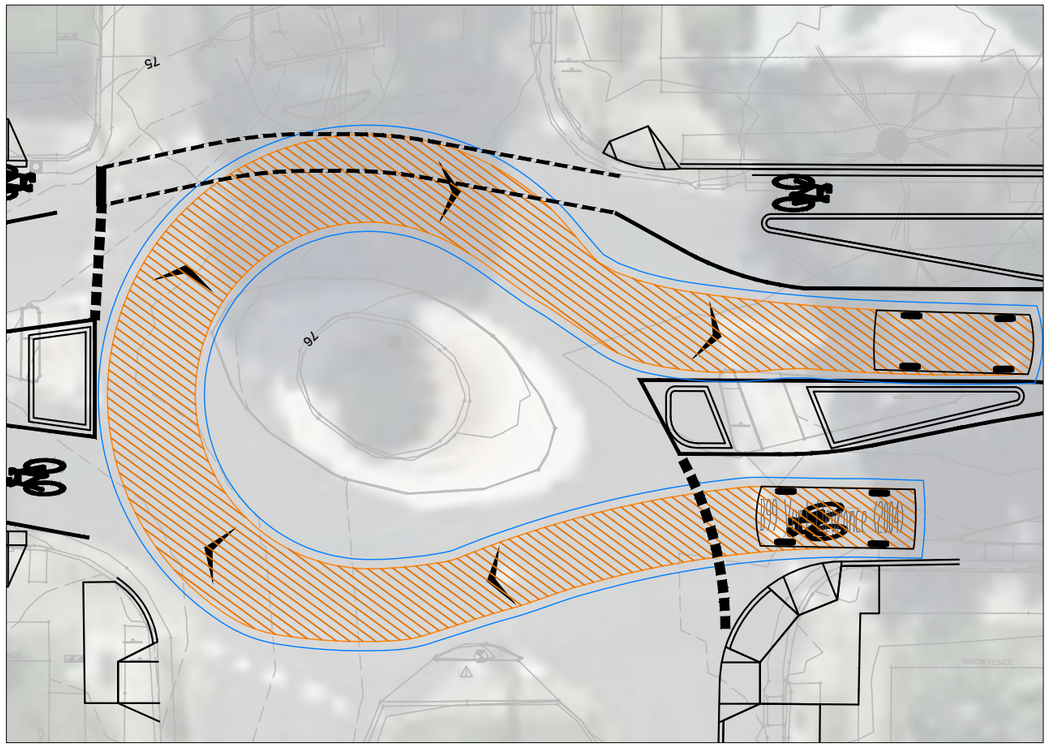

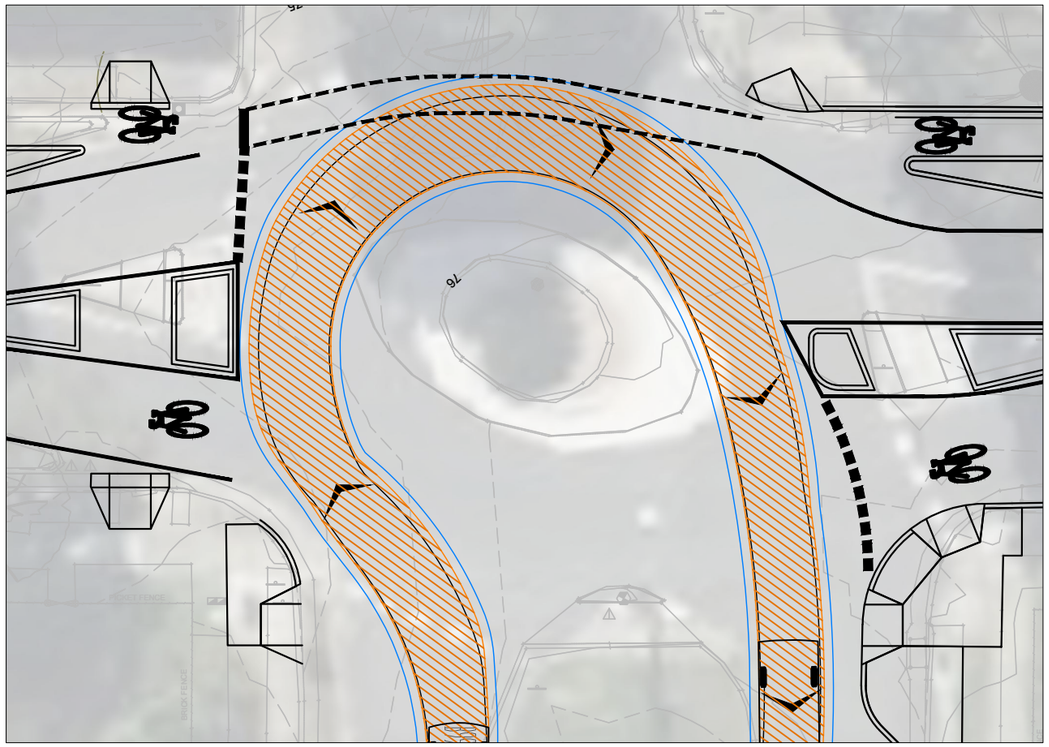

LEGEND

SWEPT PATH LEGEND

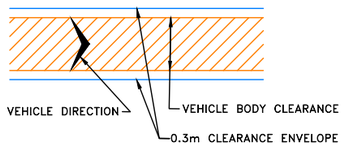

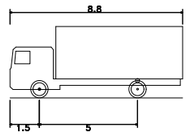

Service Vehicle (8.8 m) – Mandatory Stop
Overall Length
Overall Width
Overall Body Height
Min Body Ground Clearance
Track Width
Lock-to-lock time
Curb to Curb Turning Radius

ISSUE	ISSUE DESCRIPTION	DATE	DRN	DES	VER
B	CONCEPT DESIGN REVISED	10/10/23	AM	AM	HL
A	CONCEPT DESIGN	25/07/23	AM	AM	RH

ISSUE	ISSUE DESCRIPTION	DATE	DRN	DES	VER

BEFORE YOU DIG www.byda.com.au

SURVEYED BY: WAVERLEY COUNCIL
DATE: 16/01/23
COORDINATION: MGA2020
DATUM: AHD

WAVERLEY COUNCIL

CIVIL DESIGN, MAJOR PROJECTS
55 Grafton Street, Bondi Junction, NSW, 2022
PO Box 9, Bondi Junction NSW 1355
Tel. (02) 9083 8000
Email: info@waverley.nsw.gov.au
Web: www.waverley.nsw.gov.au

APPROVED:
DATE SIGNED:

SCALE AS SHOWN @ A3:
PLAN: 1:200
LONG-SECTION HORIZ: N/A VERT: N/A
CROSS-SECTION HORIZ: N/A VERT: N/A

Project Name: BOURKE STREET UPGRADES, QUEENS PARK
Drawing Title: SWEPT PATHS - BOURKE ST AND CUTHBERT STREET

PROJ No: C0993
TRIM No: XXXX
Drawing No: C03.15
Issue: B