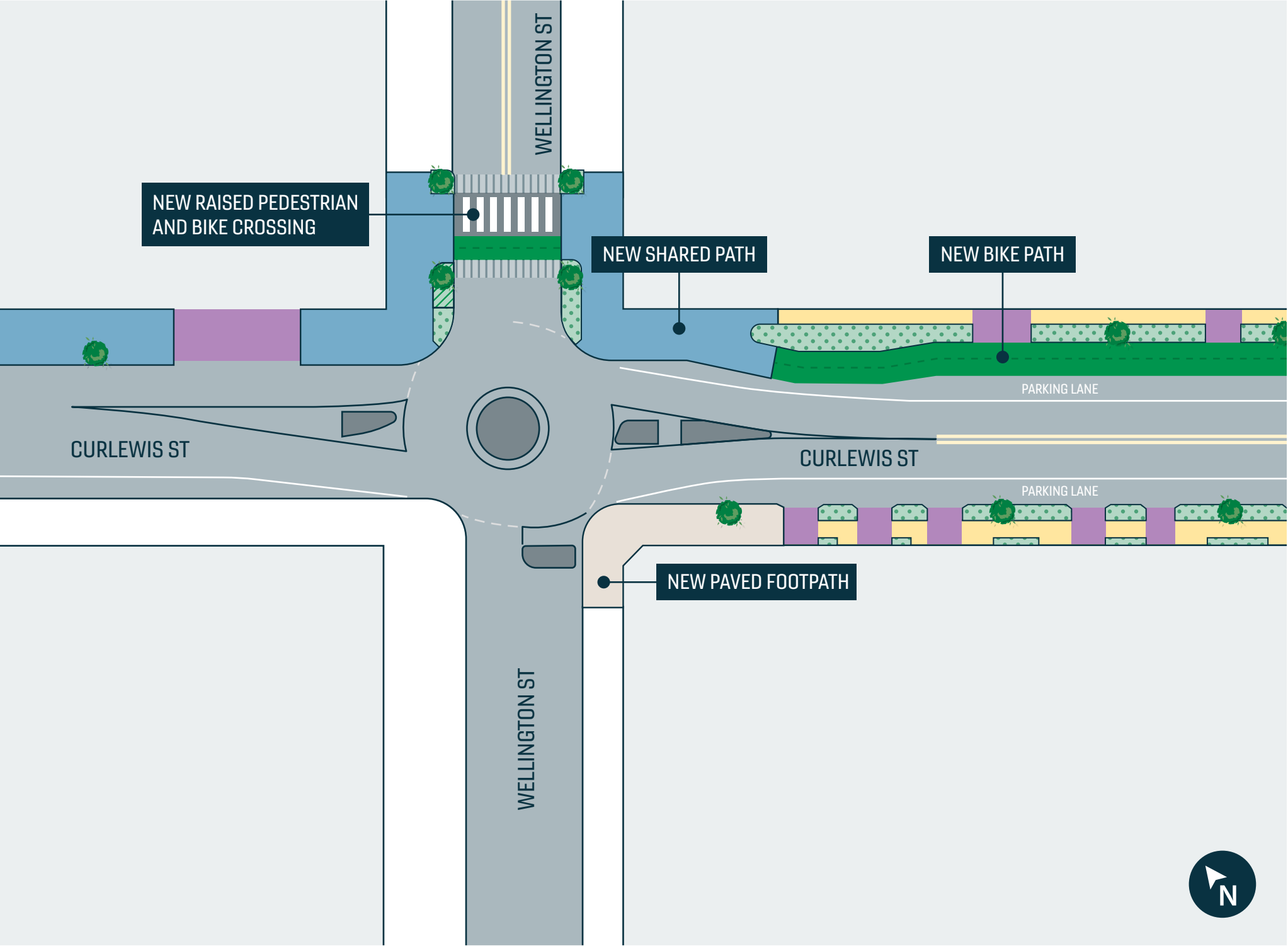


Curlewis St Streetscape Upgrade

Wellington St intersection













 For more information about this project and to provide feedback, visit: haveyoursay.waverley.nsw.gov.au/curlewisstreetscape



ARTIST'S IMPRESSION OF THE INTERSECTION POST-CONSTRUCTION



LEGEND

- | | |
|--|---|
|  Trees to be planted |  Concrete footpath |
|  Raingarden |  Existing footpath |
|  Turfed and low level planting area |  Concrete driveway |
|  Bike path |  Traffic island |
|  New paved footpath |  Dividing line marking |
|  New shared path |  Roundabout holding line |