

NORTH BONDI SHOPS + BUS TERMINUS UPGRADE

March 2024

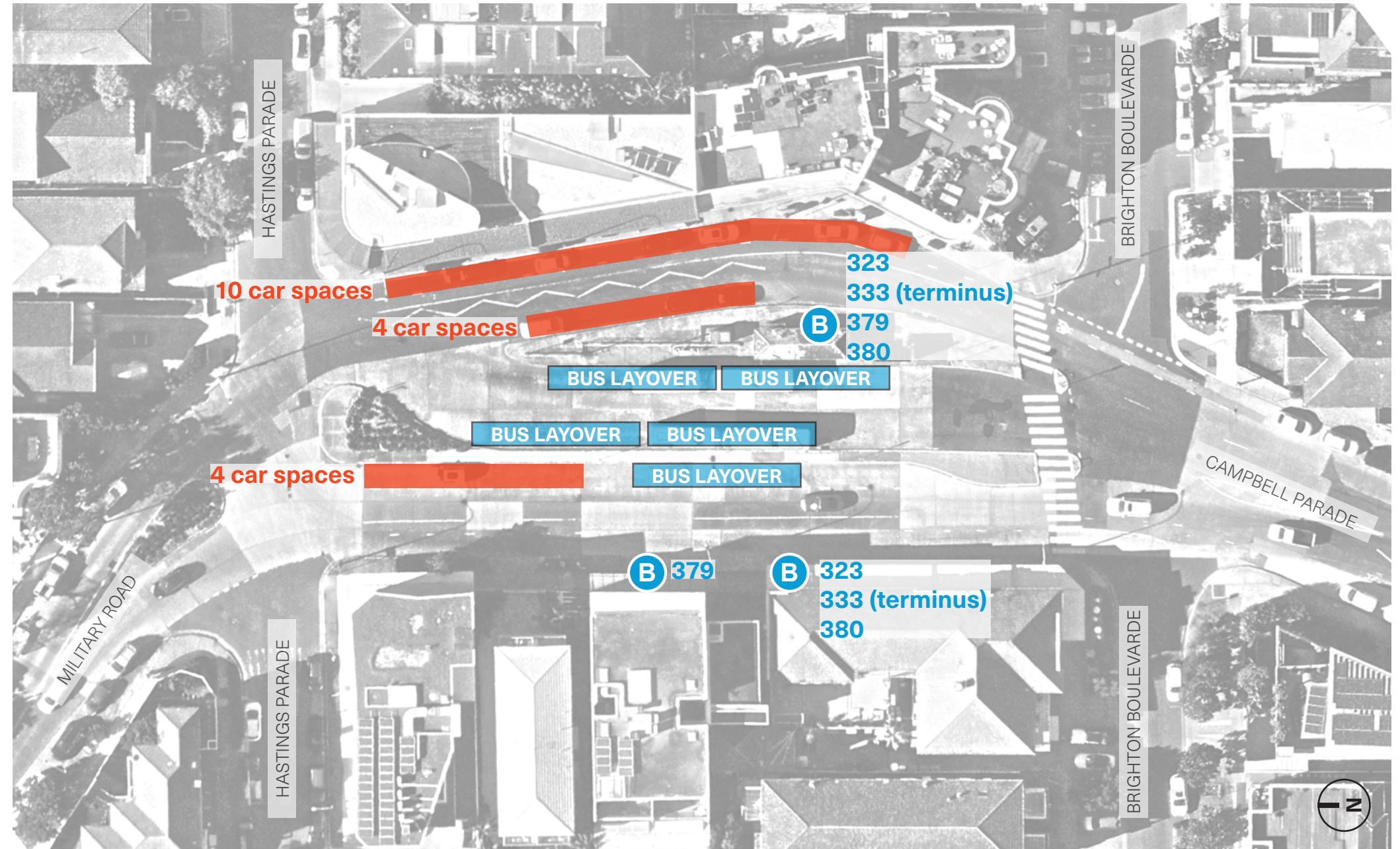
NORTH BONDI SHOPS +
BUS TERMINUS

ASPECT Studios

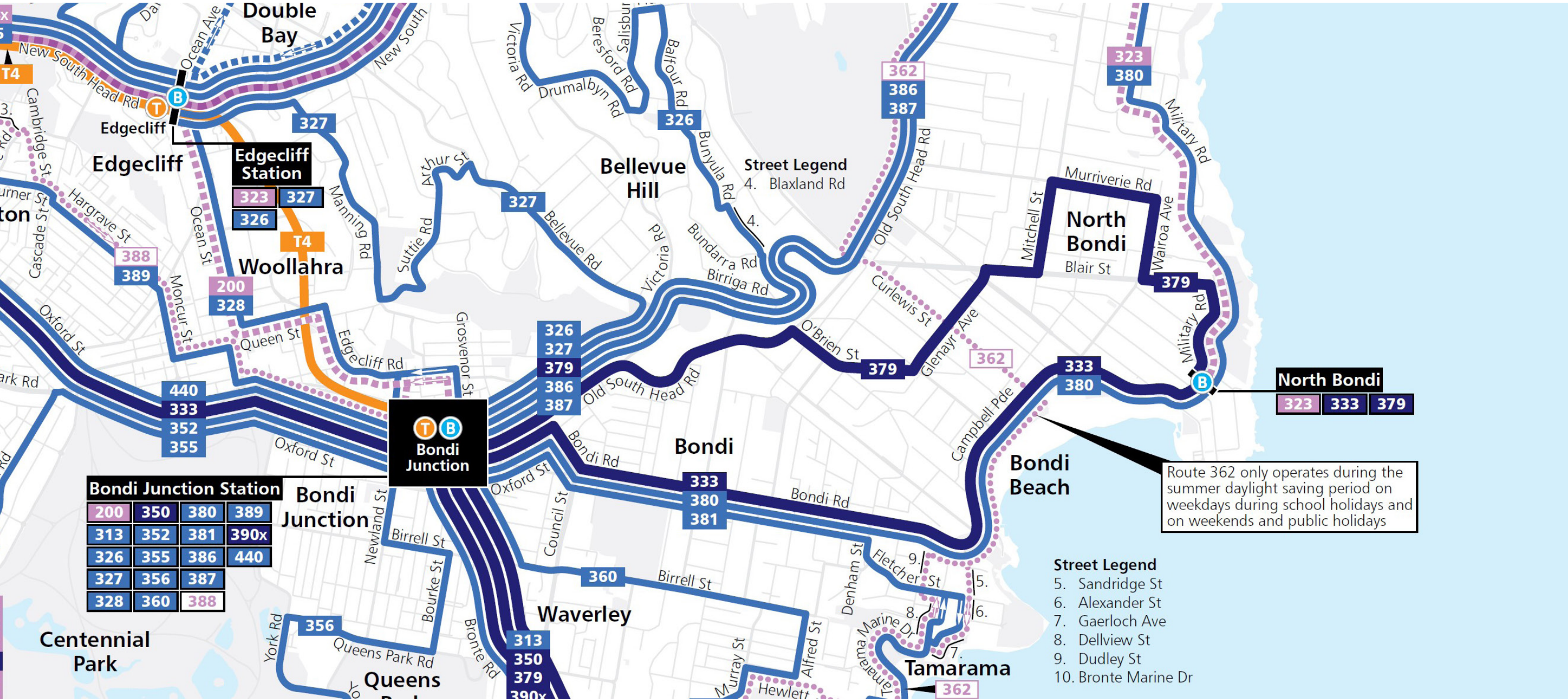
Site overview

Parking and bus analysis

- Approx. 18 no. car parking spaces
- 5 no. bus layover spaces (only 4 seen in use)



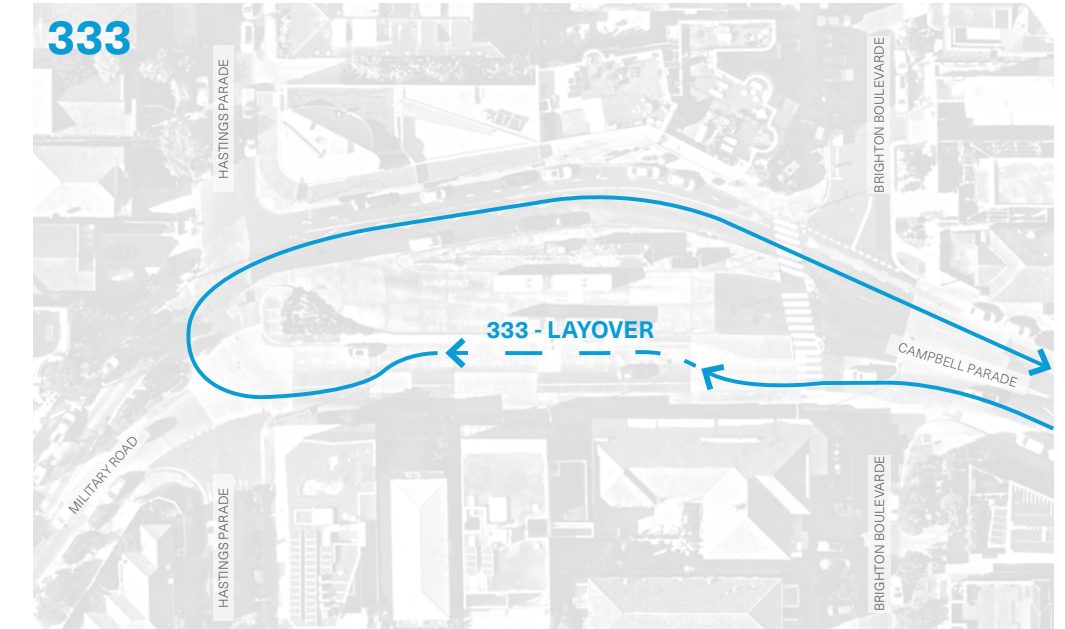
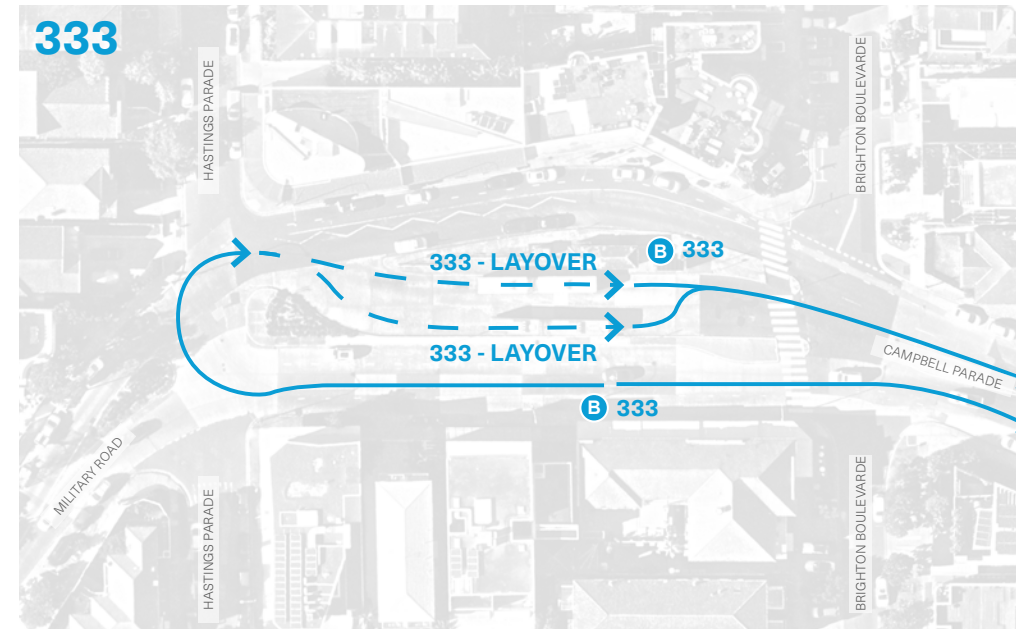
Bus routes



Bus routes

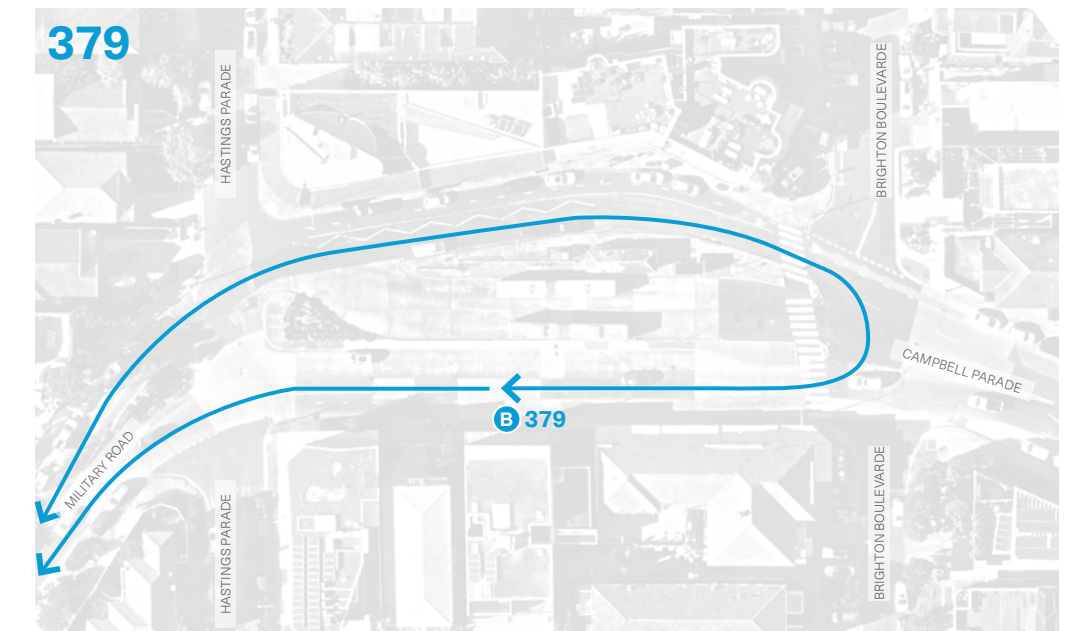
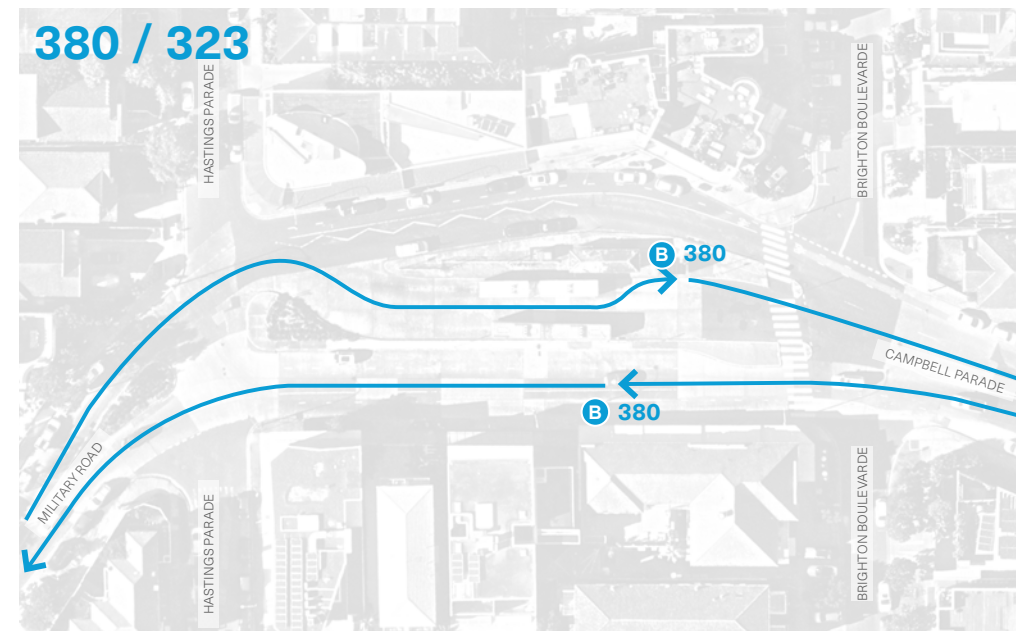
333

- The 333 travels northbound along Campbell Parade completing a U-turn at the intersection of Hastings Parade and Military Road before utilising the layover facility.
- Following a layover period, the 333 then uses the bus stop and continues south along Campbell Parade.



380 / 323

- The 380 and 323 travel northbound along the western side of Campbell Parade, stopping at the kerbside bus stop.
- The southbound route passes through the center of the designated layover zone before stopping at the southbound bus stop in the median.



379

- The 379 approaches from the north along Military Road, avoids the layover zone and completes a U-turn at the intersection of Campbell Parade and Brighton Boulevard, before using the kerbside bus stop on the western side of the street

Concept design

Vision

The renewal of the North Bondi streetscape and bus terminus will breathe new life into a village of old charm.

Balancing the needs of residents, visitors, and business owners, opportunities for public life and landscape are unlocked through a renewal of the street and augmentation of bus terminus operations.

Principles

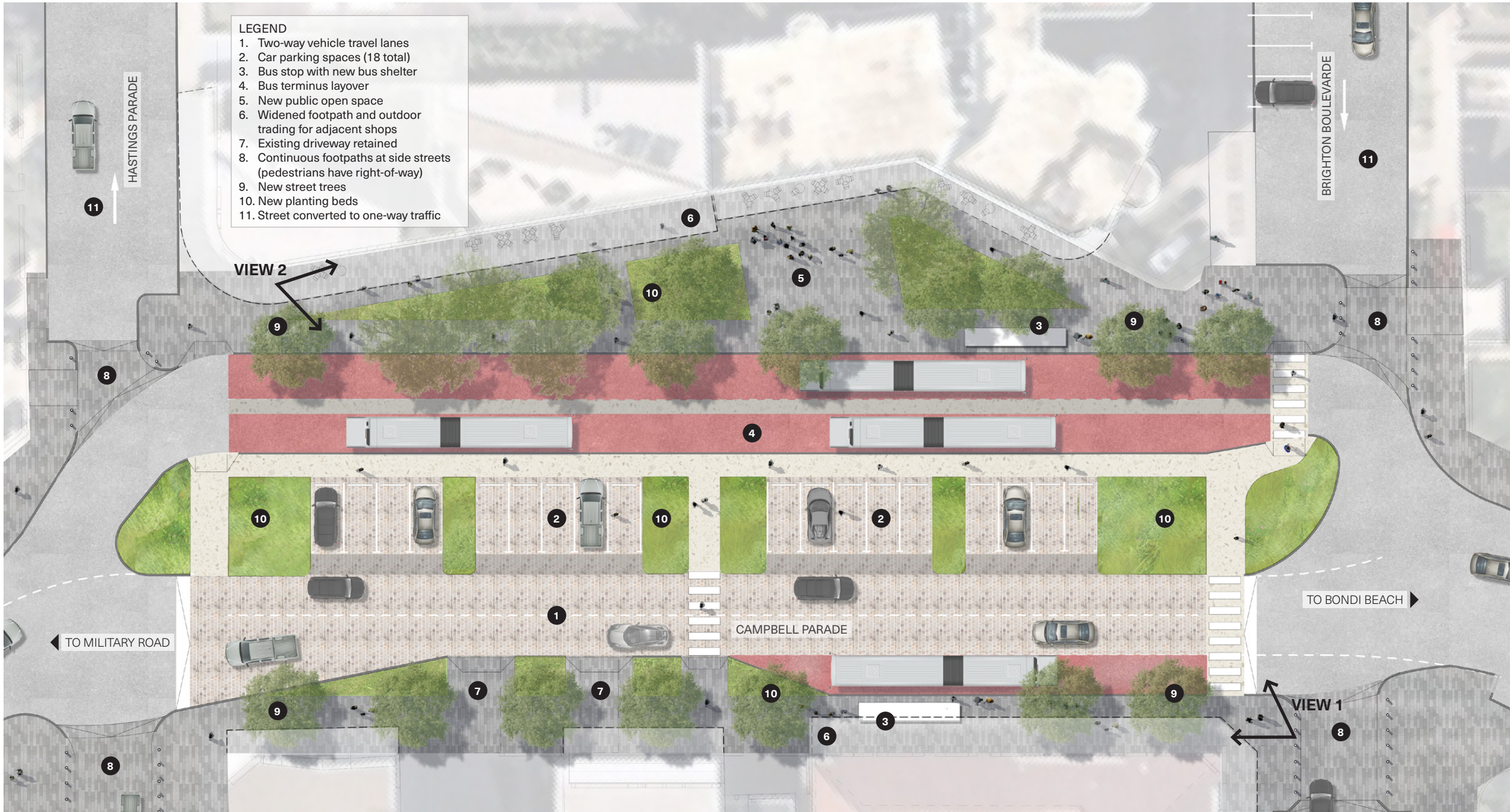
**Maximise
areas for new
public space**

**Balance bus
operations with
other village
centre functions**

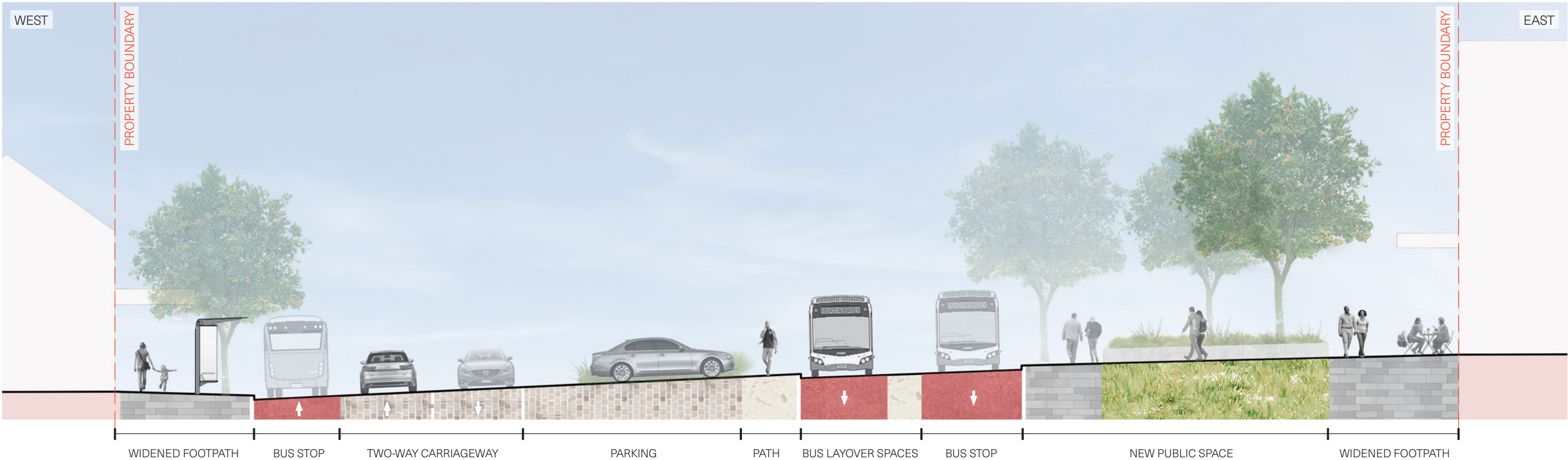
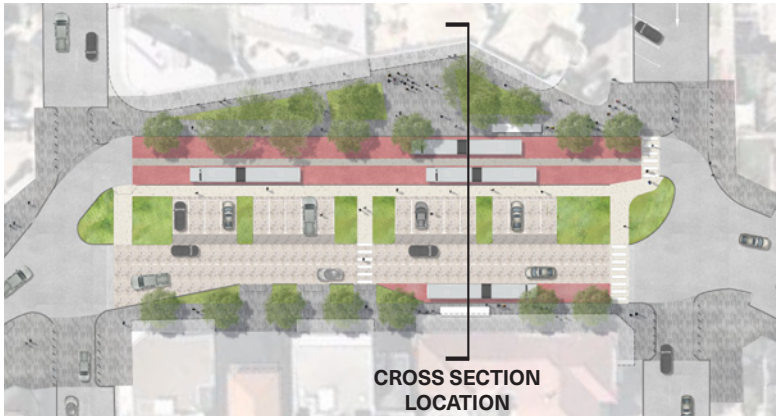
**Minimise
impacts on
parking**

**Ensure safe
pedestrian
movement and
crossings**

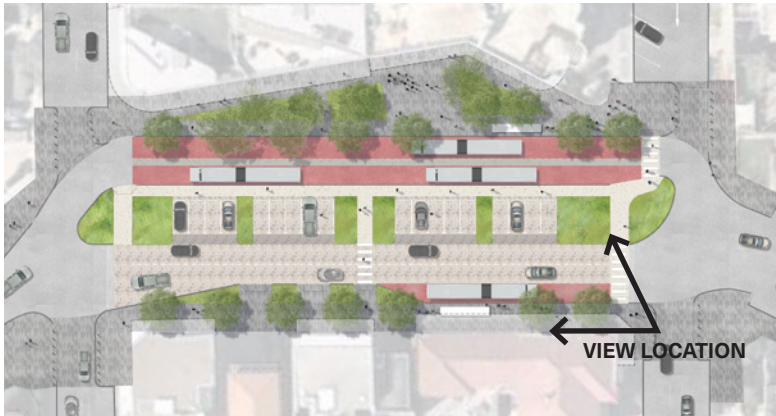
Concept design



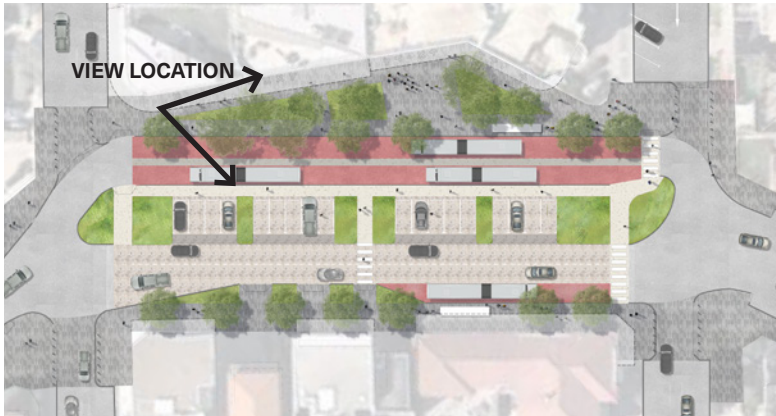
Concept design



Concept design



Concept design





ASPECT Studios